Identification Number	Photo Number	Date	X	Y	Elevation	Vegetation
002	1702	9/16/2007	431730.5	1140059.4	4808	grass, sparse sage, snakeweed
003	1703	9/16/2007	432090.1	1135253.8	4800	grass, sage
004	1704	9/16/2007	432134.8	1135001.4	4867	grass, sparse sage on hillside
005	1705	9/16/2007	432150.9	1134644.2	4997	sage, grass, mesic veg
006	1706	9/16/2007	432242.4	1134322.5	5149	sage, grass, mesic veg
007	1707	9/16/2007	432322.3	1134037.8	5263	grass, sage
008	1708	9/16/2007	432924.5	1133212.5	5650	sage
009	1709	9/16/2007	433222.4	1132934.2	5440	sage
010	1711	9/16/2007	433342.7	1132817.4	5420	sage
011	1712	9/16/2007	433443.0	1132609.2	5405	sage
012	1713	9/16/2007	433502.1	1132456.4		grass
013	1714	9/16/2007	433542.1	1132223.5		ag, grazing grass, hayland
013	1715	9/16/2007	433542.1	1132223.5		ag, grazing grass, hayland
014	1717	9/16/2007	433626.0	1131936.8	5349	ag, hayland
015	1718	9/16/2007	433643.3	1131859.6	5327	grazing grass
015	1719	9/16/2007	433643.3	1131859.6	5327	grazing grass
	1720	9/16/2007				willowpatches along empherial river

Identification Number	Photo Number	Date	X	Y	Elevation	Vegetation
	1721	9/16/2007				degraded river bottom, snakeweed, russian thistle, puncture vine, grass/forbs along bank
016	1723	9/16/2007	433635.5	1131546.1	5332	grass, ag
016	1724	9/16/2007	433635.5	1131546.1	5332	grass , ag, patches of sage
016	1725	9/16/2007	433635.5	1131546.1	5332	sage
017	1726	9/16/2007	433635.5	1131412.8		grass, ag
018	1727	9/16/2007	433635.4	1131336.5	5377	grass, sage
019	1728	9/16/2007	433630.5	1131122.7	5399	sage
020	1729	9/16/2007	433628.9	1131101.3	5412	sage
020	1730	9/16/2007	433628.9	1131101.3	5412	sage, junipers, grass
021	1731	9/16/2007	433635.5	1130948.5	5385	sage
021	1732	9/16/2007	433635.5	1130948.5	5385	sage, sparse junipers
022	1733	9/16/2007	433644.8	1130934.6	5354	sage
023	1734	9/16/2007	433739.2	1130743.4	5270	grass, sage
024	1735	9/16/2007	433839.8	1130506.2	5266	grass, sage
025	1736	9/16/2007	433907.4	1130353.1	5213	grass, sage
026	1737	9/16/2007	434156.0	1130152.9	5077	grass, sage
027	1738	9/16/2007	434230.5	1130149.2	5050	grass, sage
028	1739	9/16/2007	434700.5	1125723.5	4836	ag, grazing grass
029	1740	9/16/2007	434747.9	1125306.3	4823	ag, hayland
030	1743	9/16/2007	434824.3	1125009.6	4840	grass, rabbitbrush, russian thistle
030	1744	9/16/2007	434824.3	1125009.6	4840	grass, juniper
031	1745	9/16/2007	434909.1	1124949.1	4861	grass, juniper
032	1746	9/16/2007	434958.4	1124928.8		grass, sage, junipers

Identification Number	Photo Number	Date	X	Y	Elevation	Vegetation
033	1747	9/16/2007	435030.5	1124928.8		grass, sage patches
034	1748	9/16/2007	435037.7	1124915.5	4898	grass, sage, juniper
035	1749	9/16/2007	435151.3	1124842.1	4983	grass, juniper
036	1750	9/16/2007	435227.5	1124824.7		grass
037	1751	9/16/2007	435519.6	1124636.2	4987	grass, sage
038	1752	9/16/2007	435728.4	1124510.8	5069	grass, sage
039	1753	9/16/2007	435741.3	1124501.6	5056	grass, sage
040	1754	9/16/2007	440054.7	1124257.7	5087	grass, sage
043	1757	9/16/2007	440217.6	1124142.2	5065	grass
044	1758	9/16/2007	440240.2	1124013.2	4912	grass
045	1759	9/16/2007	440343.1	1123844.2	4947	grass, ag
046	1760	9/16/2007	440408.2	1123808.5	4952	grass, sage
047	1761	9/16/2007	440532.0	1123609.5	5071	grass, sage
047	1762	9/16/2007	440532.0	1123609.5	5071	grass, sage
048	1763	9/16/2007	440645.6	1123425.0	5105	grass, sage
049	1765	9/17/2007	455342.6	1120638.7	4391	sage, russian olive, grass
051	1767	9/17/2007	461024.8	1112940.4		
051	1768	9/17/2007	461024.8	1112940.4		
052	1769	9/18/2007	460856.0	1112619.8	3841	ag, grass, trees along river, willows, cottonwoods, ash, elm, junipers
052	1770	9/18/2007	460856.0	1112619.8	3841	ag, hay, wheat. Alfalfa
052	1771	9/18/2007	460856.0	1112619.8	3841	ag, hay, wheat. Alfalfa
052	1772	9/18/2007	460856.0	1112619.8	3841	grass, ag, development
053	1773	9/18/2007	460816.0	1112425.3	4037	junipers, cottonwoods, grass-sage on foothills
054	1774	9/18/2007	460831.2	1112448.9	4036	junipers, cottonwoods-willows-along river, grass-sage-sparse junipers on foothills
055	1775	9/18/2007	460843.7	1112524.2	4011	grass-sage mix, rabbitbrush sparse, junipers, canyons some juniper-lodgepole pine, cottonwoods, willows along river
055	1776	9/18/2007	460843.7	1112524.2	4011	grass-sage mix, rabbitbrush sparse, junipers, canyons some juniper-lodgepole pine,

Identification Number	Photo Number	Date	X	Y	Elevation	Vegetation
						cottonwoods, willows along river
055	1777	9/18/2007	460843.7	1112524.2	4011	grass-sage mix, rabbitbrush sparse, junipers, canyons some juniper-lodgepole pine, cottonwoods, willows along river
055	1778	9/18/2007	460843.7	1112524.2	4011	grass-sage mix, rabbitbrush sparse, junipers, canyons some juniper-lodgepole pine, cottonwoods, willows along river
058	1779	9/18/2007	460859.7	1120018.4	4728	grass-lowland, cottonwood, willow-riparian, lodgepole, ponderosa-hillside and high country.
058	1780	9/18/2007	460859.7	1120018.4	4728	grass-lowland, cottonwood, willow-riparian, lodgepole, ponderosa-hillside and high country.
060	1781	9/18/2007	460952.6	1115825.7	4755	grass-ag, sparse sage
060	1782	9/18/2007	460952.6	1115825.7	4755	grass- ag, sparse sage
060	1783	9/18/2007	460952.6	1115825.7	4755	grass- ag
061	1784	9/18/2007	454857.7	1114619.7	4359	grass-ag
061	1785	9/18/2007	454857.7	1114619.7	4359	grass-sage-ag
061	1786	9/18/2007	454857.7	1114619.7	4359	grass-ag
061	1787	9/18/2007	454857.7	1114619.7	4359	grass-ag-pivots
062	1788	9/18/2007	454443.3	1114929.8	4732	grass, sparse-sage, some juniper
062	1789	9/18/2007	454443.3	1114929.8	4732	grass, sparse-sage, some juniper
063	1790	9/18/2007	454037.6	1114923.4	5092	grass, small riparian corridor w/ willows and few cottonwoods
063	1791	9/18/2007	454037.6	1114923.4	5092	grass, small riparian corridor w/ willows and few cottonwoods
064	1795	9/18/2007	453900.7	1114659.4	5120	grass-ag
064	1796	9/18/2007	453900.7	1114659.4	5120	grass-ag
064	1797	9/18/2007	453900.7	1114659.4	5120	grass-ag
064	1798	9/18/2007	453900.7	1114659.4	5120	grass-ag
065	1799	9/18/2007	453821.5	1114706.0	5203	sgrass-sparse sage
065	1800	9/18/2007	453821.5	1114706.0	5203	grass, small patches of oaks
067	1801	9/18/2007	453657.6	1114337.7	5066	grass-ag, mule deer

Identification Number	Photo Number	Date	X	Y	Elevation	Vegetation
067	1802	9/18/2007	453657.6	1114337.7	5066	grass-ag, mule deer
068	1803	9/18/2007	453522.2	1114331.2	4900	grass-ag
068	1804	9/18/2007	453522.2	1114331.2	4900	grass-ag
068	1805	9/18/2007	453522.2	1114331.2	4900	grass-ag
068	1806	9/18/2007	453522.2	1114331.2	4900	grass-ag
068	1807	9/18/2007	453522.2	1114331.2	4900	grass-ag
068	1808	9/18/2007	453522.2	1114331.2	4900	grass-ag
069	1809	9/18/2007	453421.6	1114229.5	4866	grass, willows in bottom
069	1810	9/18/2007	453421.6	1114229.5	4866	grass, juniper on hillside/top
069	1811	9/18/2007	453421.6	1114229.5	4866	grass, juniper on hillside/top
069	1812	9/18/2007	453421.6	1114229.5	4866	grass, juniper on hillside/top
069	1813	9/18/2007	453421.6	1114229.5	4866	willows, junipers, ffew aspen
069	1814	9/18/2007	453421.6	1114229.5	4866	willow bottom, grass-hay
069	1815	9/18/2007	453421.6	1114229.5	4866	willow bottom, grass-hay
071	1816	9/18/2007	453303.7	1114144.0		grass-ag,
071	1817	9/18/2007	453303.7	1114144.0		grass-ag, sparse juniper
072	1818	9/19/2007	452243.2	1113939.1	5006	grass-marsh, cottonwoods
072	1819	9/19/2007	452243.2	1113939.1	5006	grass-marsh, cottonwoods
072	1820	9/19/2007	452243.2	1113939.1	5006	grass
073	1821	9/19/2007	452243.4	113821.6	5120	grass-ag
073	1822	9/19/2007	452243.4	113821.6	5120	mature cottonwoods
074	1827	9/19/2007	452059.0	1113817.8	5330	grass-ag
074	1828	9/19/2007	452059.0	1113817.8	5330	
074	1829	9/19/2007	452059.0	1113817.8	5330	grass-ag
074	1830	9/19/2007	452059.0	1113817.8	5330	grass-ag
075	1831	9/19/2007	451542.6	1113843.2	5376	grass-ag
075	1832	9/19/2007	451542.6	1113843.2	5376	grass-ag
075	1833	9/19/2007	451542.6	1113843.2	5376	grass-ag
075	1834	9/19/2007	451542.6	1113843.2	5376	grass-ag

Identification Number	Photo Number	Date	X	Y	Elevation	Vegetation
075	1835	9/19/2007	451542.6	1113843.2	5376	grass-ag
075	1836	9/19/2007	451542.6	1113843.2	5376	grass-ag
075	1837	9/19/2007	451542.6	1113843.2	5376	grass-ag
075	1838	9/19/2007	451542.6	1113843.2	5376	grass-ag
075	1839	9/19/2007	451542.6	1113843.2	5376	grass-ag
075	1840	9/19/2007	451542.6	1113843.2	5376	grass-ag
076	1841	9/19/2007	450121.2	1113616.6	5430	grass-ag
076	1842	9/19/2007	450121.2	1113616.6	5430	grass-ag
076	1843	9/19/2007	450121.2	1113616.6	5430	grass-ag
076	1844	9/19/2007	450121.2	1113616.6	5430	grass-ag
077	1845	9/19/2007	450512.2	1113700.1	5733	grass-ag
077	1846	9/19/2007	450512.2	1113700.1	5733	grass-ag
077	1847	9/19/2007	450512.2	1113700.1	5733	grass-ag
079	1848	9/19/2007	450234.8	1113703.2	5835	grass-ag
079	1849	9/19/2007	450234.8	1113703.2	5835	grass-ag
079	1850	9/19/2007	450234.8	1113703.2	5835	grass-ag
080	1851	9/19/2007	450034.0	1113854.1	5840	grass-ag
080	1852	9/19/2007	450034.0	1113854.1	5840	grass-ag
081	1853	9/19/2007	445833.6	1113844.9	5712	grass, willow-riparian, juniper, lodgepole, few ponderosa on hillside
082	1854	9/19/2007	445113.8	1113711.6	6833	lodgepole, ponderosa, spruce, fir
082	1855	9/19/2007	445113.8	1113711.6	6833	lodgepole, ponderosa, spruce, fir
082	1856	9/19/2007	445113.8	1113711.6	6833	lodgepole, ponderosa, spruce, fir
082	1857	9/19/2007	445113.8	1113711.6	6833	lodgepole, ponderosa, spruce, fir
083	1858	9/19/2007	444801.1	1113704.8	6381	grass-sage, lodgepole-ponderosa-spruce-fir, patch of willow-aspen
083	1859	9/19/2007	444801.1	1113704.8	6381	grass-sage, lodgepole-ponderosa-spruce-fir
083	1860	9/19/2007	444801.1	1113704.8	6381	grass-sage, lodgepole-ponderosa-spruce-fir
084	1861	9/19/2007	443458.1	1121633.4	6793	sage-high ground
084	1862	9/19/2007	443458.1	1121633.4	6793	sage-high ground

Identification Number	Photo Number	Date	X	Y	Elevation	Vegetation
084	1863	9/19/2007	443458.1	1121633.4	6793	sage-high ground
084	1864	9/19/2007	443458.1	1121633.4	6793	sage-high ground
084	1865	9/19/2007	443458.1	1121633.4	6793	sage-high ground
085	1866	9/19/2007	443654.8	1123025.9	6437	grass-sparse sage
085	1867	9/19/2007	443654.8	1123025.9	6437	grass-sparse sage
087	1868	9/19/2007	443831.9	1123346.9	6251	grass-ag
087	1869	9/19/2007	443831.9	1123346.9	6251	grass-ag
087	1870	9/19/2007	443831.9	1123346.9	6251	grass-ag-sparse sage
087	1871	9/19/2007	443831.9	1123346.9	6251	wilows, ash, sage-hillside
087	1872	9/19/2007	443831.9	1123346.9	6251	wilows, ash, sage-hillside
087	1873	9/19/2007	443831.9	1123346.9	6251	grass-high ground, sage-rabbitbrush-low, ag
087	1874	9/19/2007	443831.9	1123346.9	6251	grass-high ground, sage-rabbitbrush-low, ag
087	1875	9/19/2007	443831.9	1123346.9	6251	grass-high ground, sage-rabbitbrush-low, ag
088	1876	9/19/2007	443832.6	1123330.1	6302	willow-riparian
088	1877	9/19/2007	443832.6	1123330.1	6302	grass-rabbitbrush
088	1878	9/19/2007	443832.6	1123330.1	6302	grass-rabbitbrush
089	1879	9/19/2007	444127.0	1123931.5	6092	grass-ag
090	1881	9/19/2007	444418.7	1123856.1	6085	ag
090	1882	9/19/2007	444418.7	1123856.1	6085	grass-ag, sparse sage
090	1883	9/19/2007	444418.7	1123856.1	6085	grass-ag, sparse sage
091	1884	9/19/2007	443530.3	1125507.1	7185	sage
091	1885	9/19/2007	443530.3	1125507.1	7185	sage
092	1886	9/19/2007	443812.0	1125819.3	7468	sage
092	1887	9/19/2007	443812.0	1125819.3	7468	sage
093	1888	9/19/2007	443846.4	1125845.2	7793	sage
093	1889	9/19/2007	443846.4	1125845.2	7793	sage
094	1890	9/19/2007	443856.8	1125847.2	7887	sage
094	1891	9/19/2007	443856.8	1125847.2	7887	sage
094	1892	9/19/2007	443856.8	1125847.2	7887	sage

Identification Number	Photo Number	Date	X	Y	Elevation	Vegetation
095	1893	9/19/2007	443946.5	1125915.7	7413	sage
095	1894	9/19/2007	443946.5	1125915.7	7413	sage
096	1895	9/19/2007	444301.2	1130148.6	7048	sage
096	1896	9/19/2007	444301.2	1130148.6	7048	sage, sparse spruce-fir hillside
096	1897	9/19/2007	444301.2	1130148.6	7048	sage
097	1898	9/19/2007	445304.6	1130115.8	6232	sage, grass, willows
097	1899	9/19/2007	445304.6	1130115.8	6232	sage
097	1900	9/19/2007	445304.6	1130115.8	6232	sage
097	1901	9/19/2007	445304.6	1130115.8	6232	
097	1902	9/19/2007	445304.6	1130115.8	6232	
097	1903	9/19/2007	445304.6	1130115.8	6232	
097	1904	9/19/2007	445304.6	1130115.8	6232	
098	1905	9/19/2007	445919.2	1125835.1	5654	grass-sage-ag
098	1906	9/19/2007	445919.2	1125835.1	5654	grass-sage-ag
099	1907	9/20/2007	453309.8	1122615.5	5317	grass-sparse rabbitbrush
099	1908	9/20/2007	453309.8	1122615.5	5317	grass-sparse rabbitbrush
099	1909	9/20/2007	453309.8	1122615.5	5317	grass-sparse rabbitbrush
099	1910	9/20/2007	453309.8	1122615.5	5317	grass-sparse rabbitbrush
099	1911	9/20/2007	453309.8	1122615.5	5317	grass-sparse rabbitbrush
099	1912	9/20/2007	453309.8	1122615.5	5317	grass-sparse rabbitbrush
099	1913	9/20/2007	453309.8	1122615.5	5317	grass-sparse rabbitbrush
100	1914	9/20/2007	453315.6	1122719.4	5334	grass-sparse rabbitbrush
100	1915	9/20/2007	453315.6	1122719.4	5334	grass-sparse rabbitbrush
101	1916	9/20/2007	453410.4	1122522.8	5149	grass, sparse sage-rabbitbrush
101	1917	9/20/2007	453410.4	1122522.8	5149	grass, sparse sage-rabbitbrush
101	1918	9/20/2007	453410.4	1122522.8	5149	small canyon w/riparian spp. Cottonw, ash, bur oak
101	1919	9/20/2007	453410.4	1122522.8	5149	patches of sage, grass
102	1920	9/20/2007	454133.3	1121833.6	5233	juniper in canyon, grass
102	1921	9/20/2007	454133.3	1121833.6	5233	grass

Identification Number	Photo Number	Date	X	Y	Elevation	Vegetation
102	1922	9/20/2007	454133.3	1121833.6	5233	grass
103	1923	9/20/2007	452703.1	1121142.2	5111	ag-grass, patches of cottonwoods, oaks along field bndy
103	1924	9/20/2007	452703.1	1121142.2	5111	ag-grass, patches of cottonwoods, oaks along field bndy
103	1925	9/20/2007	452703.1	1121142.2	5111	ag-grass, patches of cottonwoods, oaks along field bndy
103	1926	9/20/2007	452703.1	1121142.2	5111	ag-grass, patches of cottonwoods, oaks along field bndy, confiers coming down hillside (lodgepole, ponderosa, spruce, fir)
104	1927	9/20/2007	452324.5	1120838.9	5003	ag-grass
104	1928	9/20/2007	452324.5	1120838.9	5003	ag-grass
104	1929	9/20/2007	452324.5	1120838.9	5003	grass, willow patches
104	1930	9/20/2007	452324.5	1120838.9	5003	grass, willow patches
105	1932	9/20/2007	452237.4	1120758.5	5003	juniper-sage-hillside
105	1933	9/20/2007	452237.4	1120758.5	5003	juniper-sage-hillside
107	1934	9/20/2007	451906.8	1115042.9	6314	sage w/ scatterd spruce-fir
108	1935	9/20/2007	452646.4	1114508.6	5030	grass-ag
108	1936	9/20/2007	452646.4	1114508.6	5030	grass-ag
108	1937	9/20/2007	452646.4	1114508.6	5030	grass-ag, willow-riparian
108	1938	9/20/2007	452646.4	1114508.6	5030	grass-development, conifer on hillside
109	1939	9/20/2007	452639.4	1114703.5	5195	grass-ag, riparian corridor-cottonwood-willow-aspen, conifers on hillside
109	1940	9/20/2007	452639.4	1114703.5	5195	grass-ag, patches of sage, conifers on hillside
109	1941	9/20/2007	452639.4	1114703.5	5195	grass-ag-develop
111	2095	10/16/2007	452242.90	1124317.70	5504	Sage
111	2096	10/16/2007	452242.90	1124317.70	5504	grass-ag/graze
112	2097	10/16/2007	452235.60	1124551.10	5706	grass-sage, some riparian-willows, ash, few cottonwoods, birch
112	2098	10/16/2007	452235.60	1124551.1	5706	grass-sage

Identification Number	Photo Number	Date	X	Y	Elevation	Vegetation
				0		
113	2099	10/16/2007	453201.30	1124331.20	5214	pasture
114	2100	10/16/2007	453205.50	1124355.90		cottonwoods-ag-pasture
114	2101	10/16/2007	453205.50	1124355.90		sage
115	2102	10/16/2007	453152.90	1124250.10	5150	pasture-riparian-cottonwood, birch, aspen, willow understory
115	2103	10/16/2007	453152.90	1124250.10	5150	pasture-riparian-cottonwood, birch, aspen, willow understory, sage-grass on hillside
116	2104	10/16/2007	453220.70	1124251.20	5107	grass, sage, rabbitbrush, riparian patch w/ willow, ash
116	2105	10/16/2007	453220.70	1124251.20	5107	sage-grass, riparian patch w/ willow, ash, buffaloberry
117	2106	10/16/2007	453255.50	1124345.50	5404	grass, sage, rabbitbrush, riparian patch w/ willow, ash, birch, few cottonwoods
117	2107	10/16/2007	453255.50	1124345.50	5404	sage-grass
118	2108	10/16/2007	453255.50	1124252.10	5241	sage-grass
118	2109	10/16/2007	453255.50	1124252.10	5241	sage-grass, stand of cottonwood
119	2110	10/16/2007	453721.40	1124249.50	5297	alfalfa low, willow corridor @ base of hill, sparse-sage-grass
119	2111	10/16/2007	453721.40	1124249.50	5297	alfalfa low, willow corridor @ base of hill, sparse-sage-grass
120	2112	10/16/2007	454013.70	1124129.30	5261	grass, few junipers
121	2113	10/16/2007	454301.00	1124231.70	5607	grass
122	2114	10/16/2007	454705.70	1124309.70	5577	grass, grazing low
122	2115	10/16/2007	454705.70	1124309.7	5577	grass, grazing low

Identification Number	Photo Number	Date	X	Y	Elevation	Vegetation
				0		
123	2116	10/16/2007	454738.40	1124241.10	5646	grass
123	2117	10/16/2007	454738.40	1124241.10	5646	grass
124	2120	10/17/2007	460242.00	1124735.10	5129	grass, scattered spruce-fir
124	2121	10/17/2007	460242.00	1124735.10	5129	willow, ash, buffaloberry
125	2122	10/17/2007	460259.60	1124833.70	5110	grass, ag, develop
125	2123	10/17/2007	460259.60	1124833.70	5110	grass, ag, alfalfa, spruce-fir coming down hillside
127	2124	10/17/2007	460533.10	1125030.10	5021	grass-ag, riparian-cottonwoods in distance
127	2125	10/17/2007	460533.10	1125030.10	5021	grass-ag, riparian-cottonwoods in distance
127	2126	10/17/2007	460533.10	1125030.10	5021	graze
128	2127	10/17/2007	460505.50	1125140.50	5076	grass-graze
128	2128	10/17/2007	460505.50	1125140.50	5076	grass, scattered spruce-fir
129	2129	10/17/2007	460439.20	1125202.30	5157	grass, lodgepole-spruce-fir patch
129	2130	10/17/2007	460439.20	1125202.30	5157	grass, willow patches, conifers coming down hillside (spruce-fir, lodgepole)
130	2132	10/17/2007	460706.10	1125224.90	5178	grass
130	2133	10/17/2007	460706.10	1125224.90	5178	sage
131	2134	10/17/2007	460812.10	1125241.70	5209	grass
131	2135	10/17/2007	460812.10	1125241.7	5209	salt cedar, oak, grass understory

Identification Number	Photo Number	Date	X	Y	Elevation	Vegetation
				0		
132	2136	10/17/2007	461016.90	1125309.50		grass, spruce-fir-lodgepole down off hillside
132	2137	10/17/2007	461016.90	1125309.50		grass, patch of birch along field
133	2138	10/17/2007	461228.70	1125326.30	5309	bare grass
133	2139	10/17/2007	461228.70	1125326.30	5309	grass
134	2140	10/17/2007	461226.10	1125215.40	5247	bare grass
134	2141	10/17/2007	461226.10	1125215.40	5247	bare grass
135	2142	10/17/2007	461508.30	1125159.80	5126	bare grass
135	2143	10/17/2007	461508.30	1125159.80	5126	grass, sparse-sage
136	2144	10/17/2007	461512.90	1125312.00	5353	grass, scattered spruce-fir
136	2145	10/17/2007	461512.90	1125312.00	5353	grass, scattered spruce-fir
137	2146	10/17/2007	461649.20	1125211.80	5088	grass
137	2147	10/17/2007	461649.20	1125211.80	5088	grass, w/ conifer down slope
137	2148	10/17/2007	461649.20	1125211.80	5088	grass w/ conifer in canyons
138	2149	10/17/2007	461928.60	1125221.30	5491	grass, conifer
138	2150	10/17/2007	461928.60	1125221.30	5491	grass-graze
139	2151	10/17/2007	461928.20	1125209.40	5532	grass-graze
140	2152	10/17/2007	462546.70	1125222.1	5519	grass, scattered spruce-fir

Identification Number	Photo Number	Date	X	Y	Elevation	Vegetation
				0		
140	2153	10/17/2007	462546.70	1125222.10	5519	grass, conifer
141	2154	10/17/2007	442636.30	1125230.30	5569	grass, scattered spruce-fir
141	2155	10/17/2007	442636.30	1125230.30	5569	grass
143	2156	10/17/2007	462849.20	1125312.40	4986	grass-aspen-birch-willow stand
143	2157	10/17/2007	462849.20	1125312.40	4986	grass-doug-fir
144	2158	10/17/2007	462830.80	1125404.00	5129	grass-doug-fir
144	2159	10/17/2007	462830.80	1125404.00	5129	grass-doug-fir
145	2160	10/17/2007	462903.20	1125428.70	5228	grass-doug-fir
145	2161	10/17/2007	462903.20	1125428.70	5228	grass-doug-fir
145	2162	10/17/2007	462903.20	1125428.70	5228	grass-doug-fir
146	2163	10/17/2007	463037.30	1125443.60	4683	grass-doug-fir
146	2164	10/17/2007	463037.30	1125443.60	4683	grass-doug-fir, aspen stand
147	2167	10/18/2007	455505.80	1122432.40	6240	conifer forest-doug-fir
147	2168	10/18/2007	455505.80	1122432.40	6240	conifer forest-doug-fir
148	2169	10/18/2007	455502.40	1122358.40	6215	conifer forest-doug-fir
148	2170	10/18/2007	455502.40	1122358.40	6215	conifer forest-doug-fir
149	2171	10/18/2007	455439.00	1121805.9	5168	conifer forest-doug-fir, grass-sage patches

Identification Number	Photo Number	Date	X	Y	Elevation	Vegetation
				0		
149	2172	10/18/2007	455439.00	1121805.90	5168	conifer forest-doug-fir, grass-sage patches, rock
149	2173	10/18/2007	455439.00	1121805.90	5168	conifer forest-doug-fir, grass-sage patches, rock
150	2174	10/18/2007	455434.40	1121542.40	4639	conifer forest-doug-fir, grass-sage patches, develop
150	2175	10/18/2007	455434.40	1121542.40	4639	conifer forest-doug-fir, grass-sage patches, develop
150	2176	10/18/2007	455434.40	1121542.40	4639	grass-sage
151	2177	10/18/2007	455434.40	1121436.60	4627	grass-sage patches
151	2178	10/18/2007	455434.40	1121436.60	4627	conifer forest-doug-fir, grass-sage patches, develop
151	2179	10/18/2007	455434.40	1121436.60	4627	grass-sage patches
152	2180	10/18/2007	455506.00	1122503.90	6457	conifer forest-doug-fir
152	2181	10/18/2007	455506.00	1122503.90	6457	conifer forest-doug-fir
153	2182	10/18/2007	455539.90	1122919.90	5586	grass-develop
153	2183	10/18/2007	455539.90	1122919.90	5586	grass-develop
154	2184	10/18/2007	4555517.7	1122758.7	5573	grass-develop
154	2185	10/18/2007	4555517.7	1122758.7	5573	grass-scattered rabbitbrush-juniper
154	2186	10/18/2007	4555517.7	1122758.7	5573	grass-scattered juniper
155	2187	10/18/2007	4555817.5	1123720.3	5678	grass-sparse sage, conifer patch
155	2188	10/18/2007	4555817.5	1123720.3	5678	grass-sparse sage
155	2189	10/18/2007	4555817.5	1123720.3	5678	grass-sparse sage, doug-fir
155	2190	10/18/2007	4555817.5	1123720.3	5678	grass-sparse sage
155	2191	10/18/2007	4555817.5	1123720.3	5678	grass-sparse sage

Identification Number	Photo Number	Date	X	Y	Elevation	Vegetation
155	2192	10/18/2007	4555817.5	1123720.3	5678	grass-sparse sage, doug-fir, aspen
156	2193	10/18/2007	4555939.1	1124214.1	5373	grass-sparse sage, few fir
156	2194	10/18/2007	4555939.1	1124214.1	5373	grass-sparse sage, few fir
157	2195	10/18/2007	4555953.1	1124136.3	5331	grass-sparse sage, develop
157	2196	10/18/2007	4555953.1	1124136.3	5331	grass-sparse sage, develop
157	2197	10/18/2007	4555953.1	1124136.3	5331	grass-sparse sage, develop, few conifers
157	2198	10/18/2007	4555953.1	1124136.3	5331	sage
157	2199	10/18/2007	4555953.1	1124136.3	5331	sage
158	59	1/24/2008	425449.2	1142039.2	4067	low sage
158	60	1/24/2008	425449.2	1142039.2	4067	low sage
159	61	1/24/2008	425302.8	1140240.7	4230	low sage
159	62	1/24/2008	425302.8	1140240.7	4230	low sage
160	63	1/24/2008	425333.9	1140400.2	4181	low sage
160	64	1/24/2008	425250.8	1135356.8	4213	low sage
161	65	1/24/2008	425008.4	1142601.1	3921	grass, ag
161	66	1/24/2008	425008.4	1142601.1	3921	grass, ag

Photo No.	Field Verification Photograph	Photo No.	Field Verification Photograph
0059		0060	
0061		0062	
0063		0064	
0065		0066	

Photo No.	Field Verification Photograph	Photo No.	Field Verification Photograph
1703		1704	
1705		1706	
1707		1708	
1709		1712	

Photo No.	Field Verification Photograph	Photo No.	Field Verification Photograph
1711		1714	
1713		1716	
1715		1718	
1717		1720	

Photo No.	Field Verification Photograph	Photo No.	Field Verification Photograph
1719		1724	
1721		1726	
1723		1728	
1725		1730	

Photo No.	Field Verification Photograph	Photo No.	Field Verification Photograph
1727		1732	
1729		1734	
1731		1736	
1733		1738	

Photo No.	Field Verification Photograph	Photo No.	Field Verification Photograph
1735		1740	
1737		1742	
1739		1744	
1741		1746	

Photo No.	Field Verification Photograph	Photo No.	Field Verification Photograph
1743		1748	
1745		1750	
1747		1752	
1749		1754	

Photo No.	Field Verification Photograph	Photo No.	Field Verification Photograph
1751		1756	
1753		1758	
1755		1760	
1757		1762	

Photo No.	Field Verification Photograph	Photo No.	Field Verification Photograph
1759		1764	
1761		1766	
1763		1770	
1765		1772	

Photo No.	Field Verification Photograph	Photo No.	Field Verification Photograph
1769		1774	
1771		1776	
1773		1778	
1775		1780	

Photo No.	Field Verification Photograph	Photo No.	Field Verification Photograph
1777		1782	
1779		1784	
1781		1786	
1783		1788	

Photo No.	Field Verification Photograph	Photo No.	Field Verification Photograph
1785		1790	
1787		1792	
1789		1794	
1791		1796	

Photo No.	Field Verification Photograph	Photo No.	Field Verification Photograph
1793		1798	
1795		1800	
1797		1802	
1799		1804	

Photo No.	Field Verification Photograph	Photo No.	Field Verification Photograph
1801		1806	
1803		1808	
1805		1810	
1807		1812	

Photo No.	Field Verification Photograph	Photo No.	Field Verification Photograph
1809		1814	
1811		1816	
1813		1818	
1815		1820	

Photo No.	Field Verification Photograph	Photo No.	Field Verification Photograph
1817		1822	
1819		1828	
1821		1830	
1823		1832	

Photo No.	Field Verification Photograph	Photo No.	Field Verification Photograph
1825		1834	
1827		1836	
1829		1838	
1831		1840	

Photo No.	Field Verification Photograph	Photo No.	Field Verification Photograph
1833		1842	
1835		1844	
1837		1846	
1839		1848	

Photo No.	Field Verification Photograph	Photo No.	Field Verification Photograph
1841		1850	
1843		1852	
1845		1854	
1847		1856	

Photo No.	Field Verification Photograph	Photo No.	Field Verification Photograph
1849		1858	
1851		1860	
1853		1862	
1855		1864	

Photo No.	Field Verification Photograph	Photo No.	Field Verification Photograph
1857		1866	
1859		1868	
1861		1870	
1863		1872	

Photo No.	Field Verification Photograph	Photo No.	Field Verification Photograph
1865		1874	
1867		1876	
1869		1878	
1871		1882	

Photo No.	Field Verification Photograph	Photo No.	Field Verification Photograph
1873		1884	
1875		1886	
1877		1888	
1879		1890	

Photo No.	Field Verification Photograph	Photo No.	Field Verification Photograph
1881		1892	
1883		1894	
1885		1896	
1887		1898	

Photo No.	Field Verification Photograph	Photo No.	Field Verification Photograph
1889		1900	
1891		1906	
1893		1908	
1895		1910	

Photo No.	Field Verification Photograph	Photo No.	Field Verification Photograph
1897		1912	
1899		1914	
1905		1916	
1907		1918	

Photo No.	Field Verification Photograph	Photo No.	Field Verification Photograph
1909		2110	
1911		1921	
1913		1923	
1915		1925	

Photo No.	Field Verification Photograph	Photo No.	Field Verification Photograph
1917		1927	
1919		1929	
1920		1931	
1922		1933	

Photo No.	Field Verification Photograph	Photo No.	Field Verification Photograph
1924		1935	
1926		1937	
1928		1939	
1930		1941	

Photo No.	Field Verification Photograph	Photo No.	Field Verification Photograph
1932		2096	
1934		2098	
1936		2100	
1938		2102	

Photo No.	Field Verification Photograph	Photo No.	Field Verification Photograph
1940		2104	
2095		2106	
2097		2108	
2099		1702	

Photo No.	Field Verification Photograph	Photo No.	Field Verification Photograph
2101		2112	
2103		2113	
2105		2116	
2107		2118	

Photo No.	Field Verification Photograph	Photo No.	Field Verification Photograph
2109		2120	
2111		2122	
2113		2124	
2115		2126	

Photo No.	Field Verification Photograph	Photo No.	Field Verification Photograph
2117		2128	
2119		2130	
2121		2132	
2123		2134	

Photo No.	Field Verification Photograph	Photo No.	Field Verification Photograph
2125		2136	
2127		2138	
2129		2140	
2131		2142	

Photo No.	Field Verification Photograph	Photo No.	Field Verification Photograph
2133		2144	
2135		2146	
2137		2148	
2139		2150	

Photo No.	Field Verification Photograph	Photo No.	Field Verification Photograph
2141		2152	
2143		2154	
2145		2156	
2147		2158	

Photo No.	Field Verification Photograph	Photo No.	Field Verification Photograph
2149		2160	
2151		2162	
2153		2164	
2155		2166	

Photo No.	Field Verification Photograph	Photo No.	Field Verification Photograph
2157		2168	
2159		2170	
2161		2172	
2163		2174	

Photo No.	Field Verification Photograph	Photo No.	Field Verification Photograph
2165		2176	
2167		2178	
2169		2180	
2171		2182	

Photo No.	Field Verification Photograph	Photo No.	Field Verification Photograph
2173		2184	
2175		2186	
2177		2188	
2179		2190	

Photo No.	Field Verification Photograph	Photo No.	Field Verification Photograph
2181		2192	
2183		2194	
2185		2196	
2187		2198	

Photo No.	Field Verification Photograph	Photo No.	Field Verification Photograph
2189		2200	
2191		2195	
2193		2197	
2199			