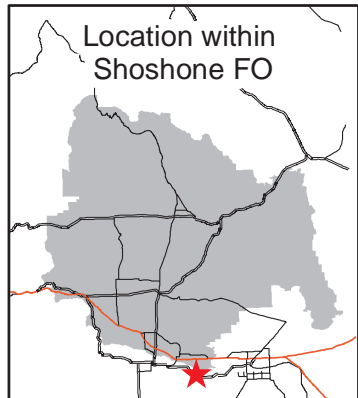
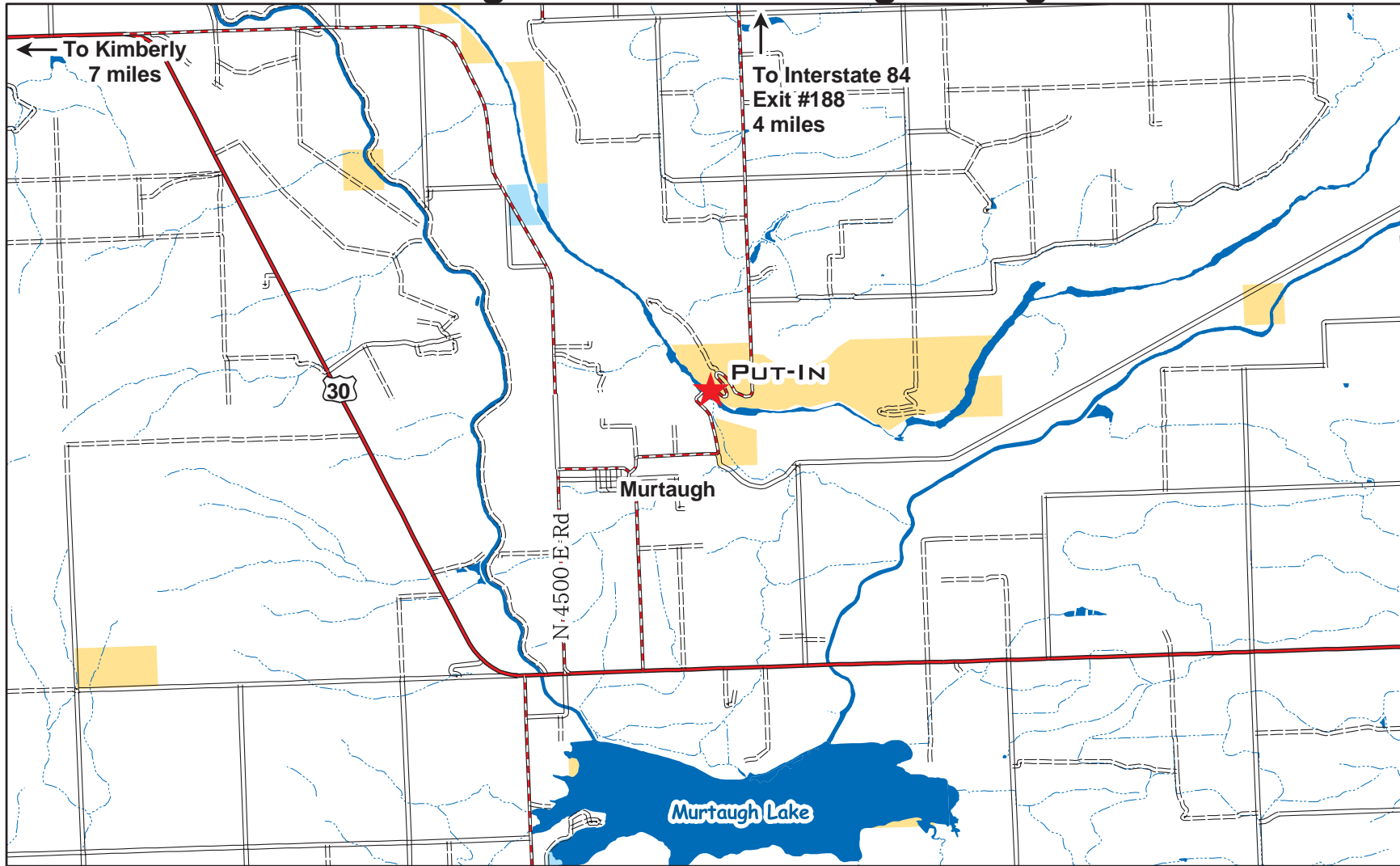


Shoshone Field Office Recreation Sites





Murtaugh Put-In at Murtaugh Bridge






Source of Data Layers
 Land Status: Idaho BLM
 GCDB-based data
 Roads, Lakes, Streams and
 Shoshone Field Office Boundary:
 Idaho BLM 1:24,000
 Corporate Datasets

Created by the Idaho State Office
 U.S. Department of the Interior
 Bureau of Land Management
 1387 S. Vinnell Way
 Boise, Idaho 83709
 August 2004

Roads

-  Primary Highway
-  Secondary Highway
-  Light Duty Road
-  Unimproved Road

Land Status

-  Bureau of Land Management
-  Private
-  State of Idaho



Datum: North American Datum 1983
 Projection: UTM Zone 11
 Units: Meters



No warranty is made by the Bureau of Land Management for use of the data for purposes not intended by BLM. No warranty is made by the Bureau of Land Management as to the accuracy, reliability, or completeness of these data for individual use or aggregate use with other data.