









Boise District (BD) Resource Advisory Council (RAC)
Foothills Learning Center
Boise, Idaho
Wednesday, December 14, 2005
9:00 a.m. until 4:00 p.m.
Agenda

- | | | |
|--|---|--|
| 9:00 | Welcome
Update on MJ Byrne | Jerry Taylor/Gilbert Green/Shelley Davis-Brunner |
| 9:15 | Hot topics
Litigation strategy | Jerry Taylor |
| 9:30 | Review of the 2006 budget process, budget reductions and impacts to workload accomplishments | John Hatch |
| Current Field Office issue updates and planned activities | | |
| 9:45 | Four Rivers | Rosey Thomas |
| 10:00 | Bruneau | Mitch Jaurena |
| 10:15 | Owyhee- status of assessment, appeals and litigation | Ron Kay |
| 10:30 | Break | |
| 10:45 | OHVs and transportation management: Update on OHV Route Designation and Owyhee County | Frank Jenks |
| 11:00 | Subcommittee Reports | Subcommittee Chairs |
| 11:30 | Public Comment period | |
| 12:00 | WORKING LUNCH | |
| 1:00 | Overview of proposed preferred alternative for draft RMP-EIS for the Snake River Birds of Prey National Conservation Area | John Sullivan |
| 3:00 | BREAK | |
| 3:15 | Sage Grouse Habitat Management
Briefing on 2005 and proposed activities of the Owyhee Sage Grouse Local Working Group Resource Management Plans | John Augsburger |
| 4:00 | Adjourn. Travel Vouchers explanation for new RAC members | |

Directions from Boise District to Foothills Learning Center

From:
3948 Development Ave
Boise

To:
3188 Sunset Peak Rd
Boise

- Start out going South on Development Ave toward Commerce Ave 0.1 miles
-  Turn Left onto Commerce Ave 0.4 miles
-  Turn Left onto Broadway Ave 3.3 miles
-  N Broadway Ave becomes N Avenue B. 0.1 miles
-  N Avenue B becomes E Fort Street 0.1 miles
-  Turn slight right onto Fort Street 0.6 miles
-  Turn Right onto N 8th Street 1.4 miles
-  N 8th Street becomes E Sunset Peak Rd (Portions unpaved). 2.3 miles
-  End at 3188 Sunset Peak Rd

Total Estimated Distance: 8.3 miles