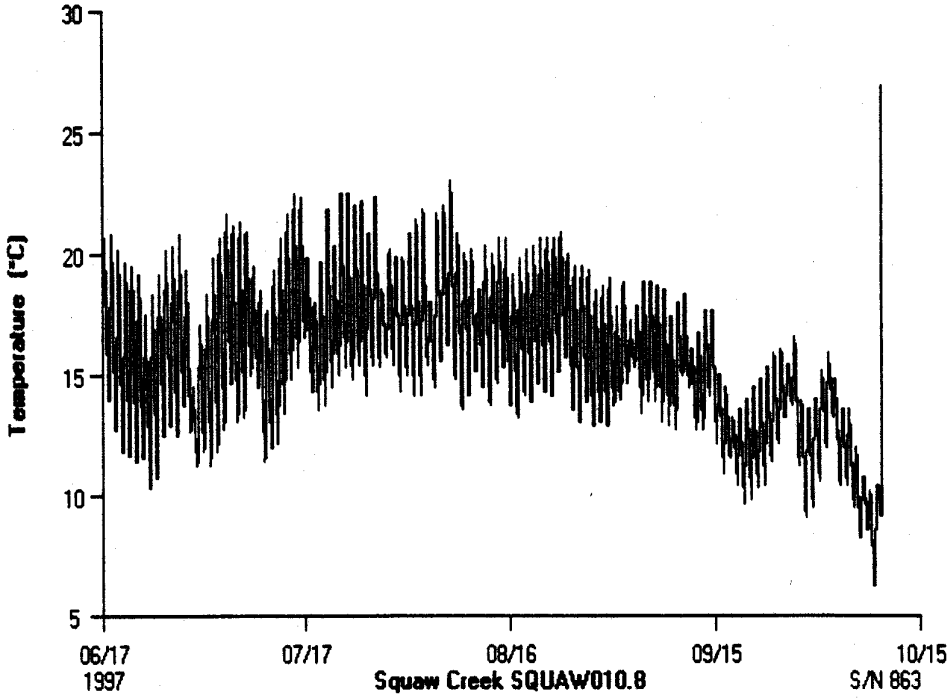

Appendix 2A.

Recording thermograph data for Squaw Creek, Owyhee County, ID. Site is located at Stream Mile 10.8, Legal Description T1N R5W S36 SWSW, Elevation 1175m. Thermograph was set on 6/17/97 and pulled on 10/15/97.

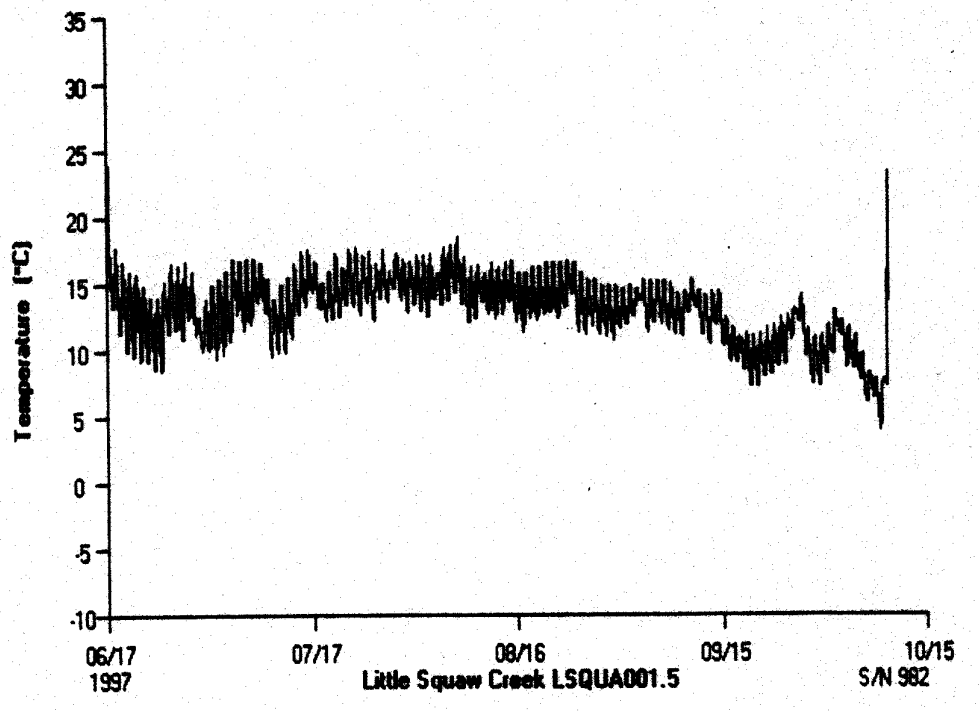

Appendix 2B.

Recording thermograph data for Little Squaw Creek, Owyhee County, ID. Site is located at Stream Mile 1.5, Legal Description T1N R5W S34 NESE, Elevation 1225m. Thermograph was set on 6/17/97 and pulled on 10/15/97.

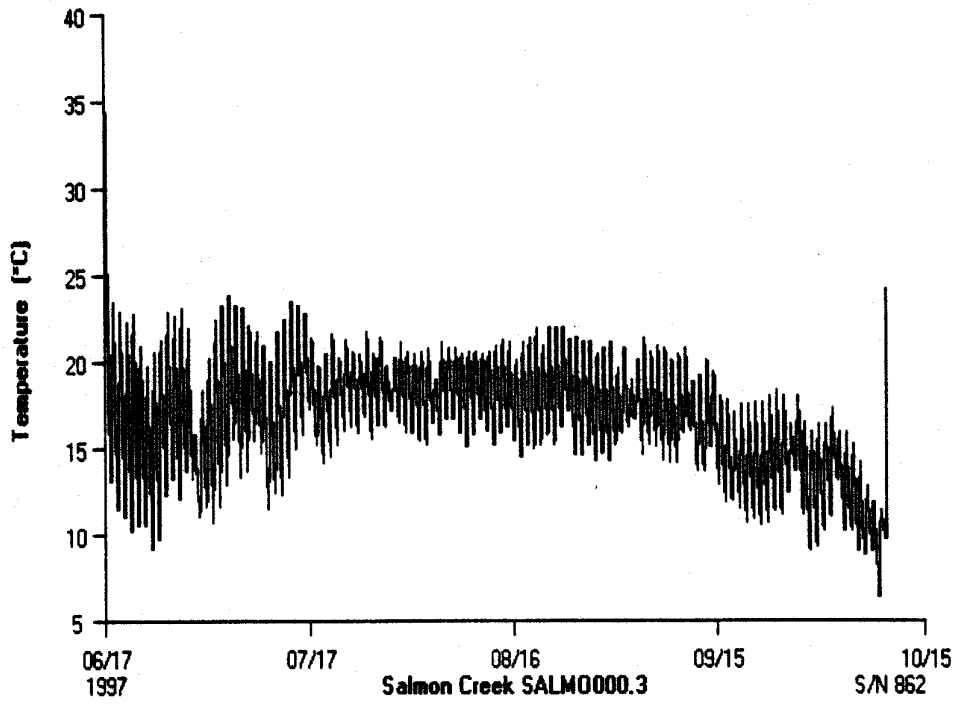

Appendix 2C.

Recording thermograph data for Salmon Creek, Owyhee County, ID. Site is located at Stream Mile 0.3, Legal Description T2S R4W S13 NWNE, Elevation 1125m. Thermograph was set on 6/17/97 and pulled on 10/15/97.

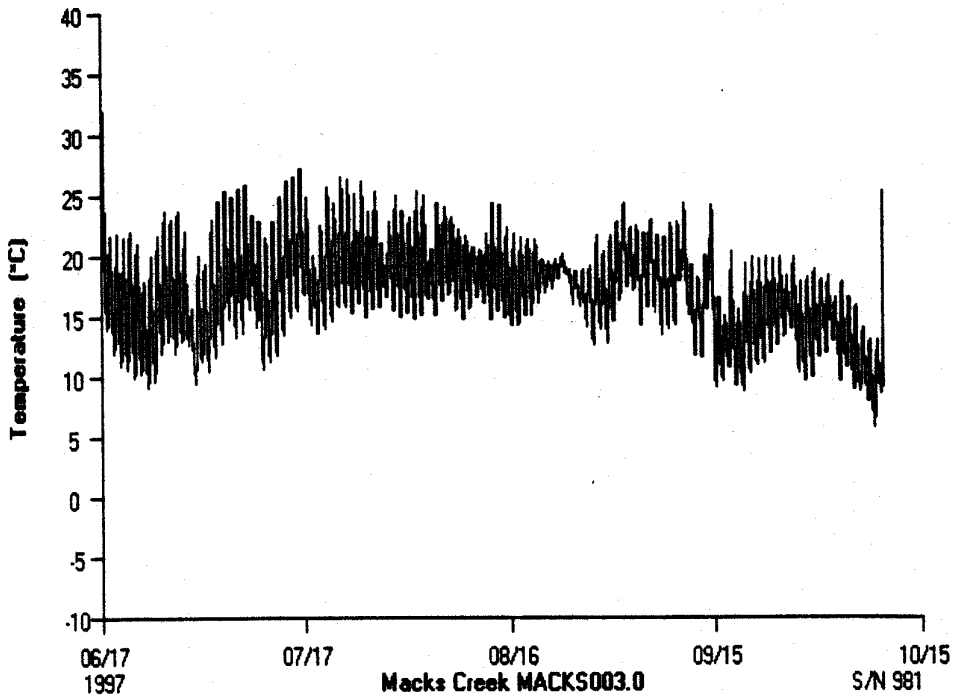

Appendix 2D.

Recording thermograph data for Macks Creek, Owyhee County, ID. Site is located at Stream Mile 3.0, Legal Description T2S R4W S27 NWNE, Elevation 1250m. Thermograph was set on 6/17/97 and pulled on 10/15/97.

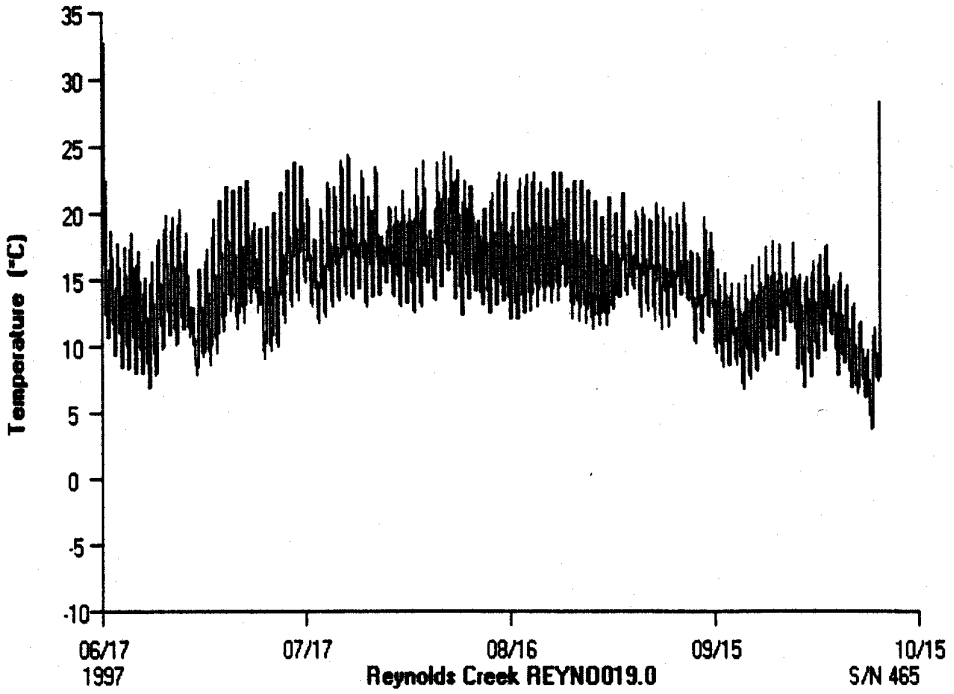

Appendix 2E.

Recording thermograph data for Reynolds Creek, Owyhee County, ID. Site is located at Stream Mile 19.0, Legal Description T3S R4W S24 NESW, Elevation 1425m. Thermograph was set on 6/17/97 and pulled on 10/15/97.

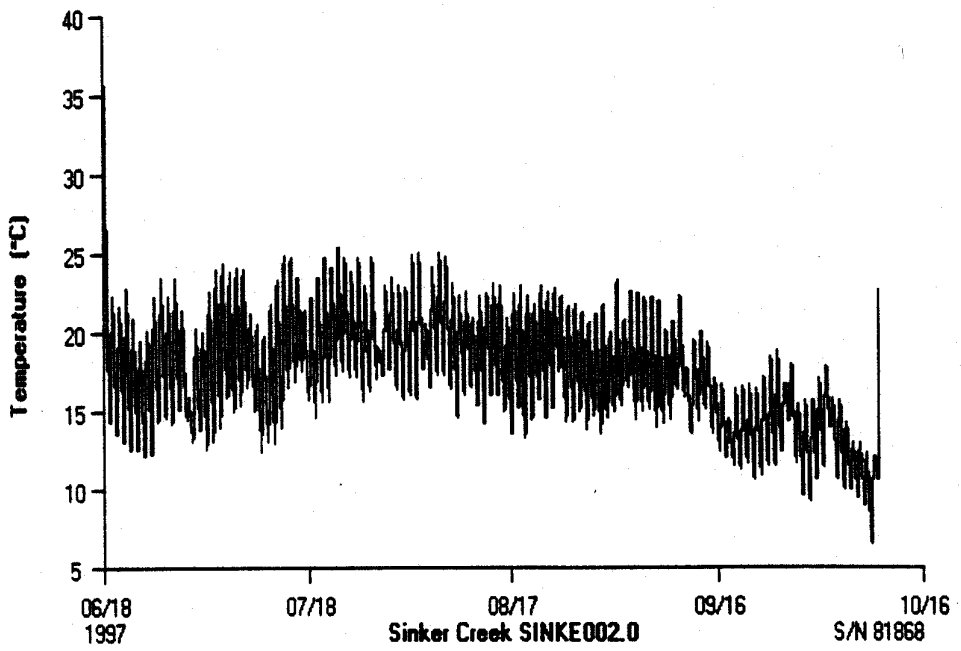

Appendix 2F.

Recording thermograph data for Sinker Creek, Owyhee County, ID. Site is located at Stream Mile 2.0, Legal Description T3S R1W S13 SWNE, Elevation 825m. Thermograph was set on 6/18/97 and pulled on 10/16/97.

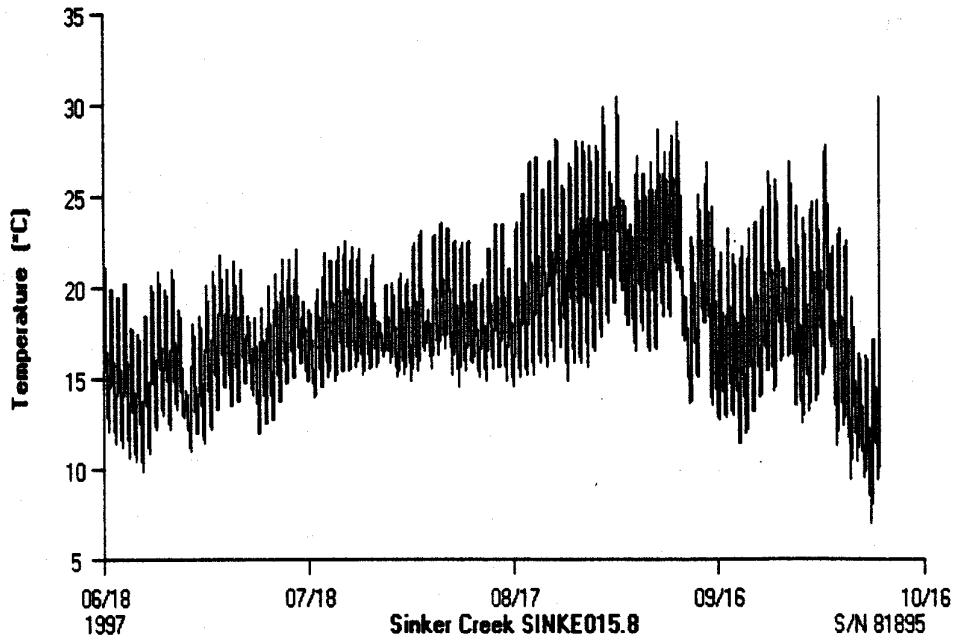

Appendix 2G.

Recording thermograph data for Sinker Creek, Owyhee County, ID. Site is located at Stream Mile 15.8, Legal Description T4S R2W S19 NENW, Elevation 1125m. Thermograph was set on 6/18/97 and pulled on 10/16/97 (Stream was dry when pulled).

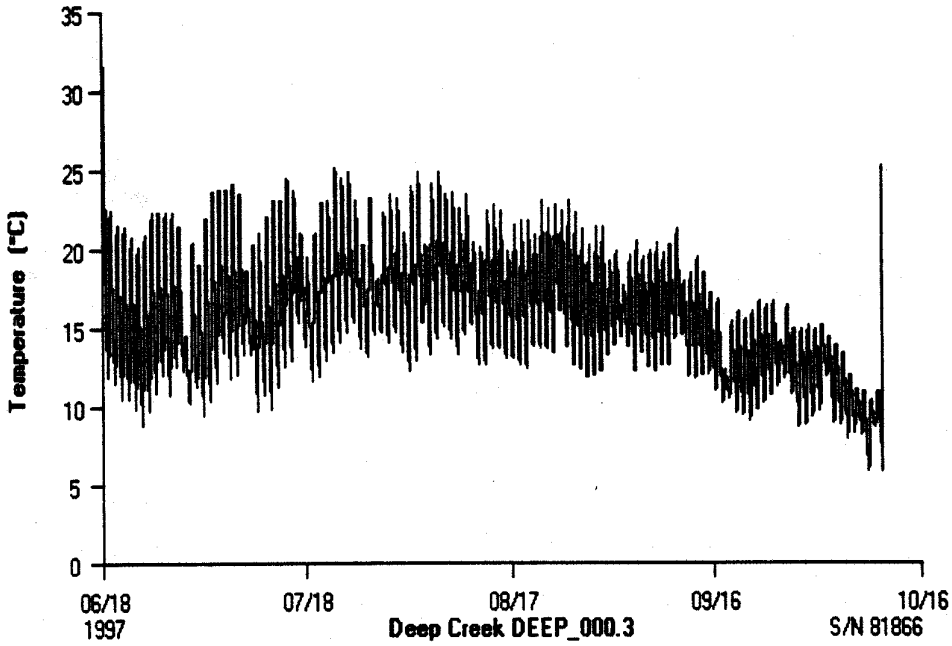

Appendix 2H.

Recording thermograph data for Deep Creek, Owyhee County, ID. Site is located at Stream Mile 18.2, Legal Description T10S R3W S3 NWSE, Elevation 1700m. Thermograph was set on 6/18/97 and pulled on 10/16/97.