
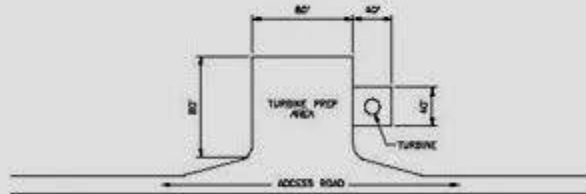
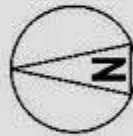


EXHIBIT D OF RIGHT-OF-WAY GRANT IDI-33676 COTTEREL WIND POWER PROJECT



KEY PLAN



TYPICAL TURBINE LAYOUT-PLAN VIEW
SCALE: 1"=50'



Full Extent of Project Area Including
Transmission Interconnect Route

NOTES	
ISSUED FOR PLAN OF DEVELOPMENT	
COTTEREL WIND POWER PROJECT	
PROJECT	DRAWING NUMBER
143755-DS-0010	A
WIND TURBINE ROAD - SITE GENERAL LOCATION PLAN	
DATE	DATE
12/14/08	

DRAWN BY: JMS
 CHECKED BY: JMS
 DATE: 12/14/08

I HEREBY CERTIFY THAT THE ACCURACY AND
 RELIABILITY OF THE INFORMATION CONTAINED
 HEREIN AND THAT I AM A duly registered
 PROFESSIONAL ENGINEER UNDER THE LAWS OF THE
 STATE OF ILLINOIS.

BLACK & VEATCH
 CORPORATION

ENGINEER DRAWN CHECKED
 DATE DATE DATE

A 08/04/08 ISSUED FOR PLAN OF DEVELOPMENT

DATE PLO DATE PLO
 DATE PLO DATE PLO

NO. DATE SITE NO. NO.

DATE DATE DATE