





**LEGEND**

-  PROJECT BOUNDARY
-  BASELINE MONITORING STATION - RED CENTER INDICATES SELENIUM VALUES >0.005 MG/L
-  MONITORING STATION FROM NEWFIELDS, 2006 - RED CENTER INDICATES SELENIUM VALUES >0.005 MG/L
-  GYC MONITORING STATION - RED CENTER INDICATES SELENIUM VALUES >0.005 MG/L

Contour Interval = 20 ft.



**BLACKFOOT BRIDGE PROJECT EIS**

*FIGURE 3.3-11  
Monitoring Locations for  
State Land Creek and Tributaries*

ANALYSIS AREA: Caribou County, Idaho	
Date: 06/15/09	File: Project Area Map R2.dwg
Drawn By: SE	Layout: State Land Creek Monitoring