







**LEGEND**

-  PROJECT BOUNDARY
-  BLACKFOOT RIVER REACH 1
-  BLACKFOOT RIVER REACH 2
-  BLACKFOOT RIVER REACH 3
-  SPRING LOCATION

Contour Interval = 20 ft.



**BLACKFOOT BRIDGE PROJECT EIS**

**FIGURE 4.3-11**  
*Locations of Modeled Reaches for Blackfoot River*

ANALYSIS AREA: Caribou County, Idaho	
Date: 06/16/09	File: BFR Reach Figure.dwg
Drawn By: SE	Layout: Reach Locations