








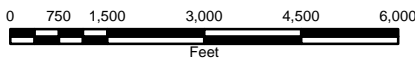


Source: China Hat & Lower Valley 1:24,000 USGS quads.

LEGEND

-  Aquatic Sampling Location
-  Trumpeter Swan Observation
-  Bald Eagle Nest
-  Blackfoot Bridge Project Boundary
-  Sage-grouse Key Habitat
-  Hoary Willow Population
-  Woodall Springs Conservation Site
-  Amphibian Survey Site (August 2005)
-  Incidental Amphibian Observations (May 2005)



BLACKFOOT BRIDGE PROJECT EIS

*FIGURE 3.6-2
Sensitive Species Occurrence and
Aquatic Sampling Locations*

ANALYSIS AREA: Caribou County, Idaho

Date: 6/15/2009

File: 1924\aquatic_survey_revised.mxd

Prepared By: AH Revised By: JG