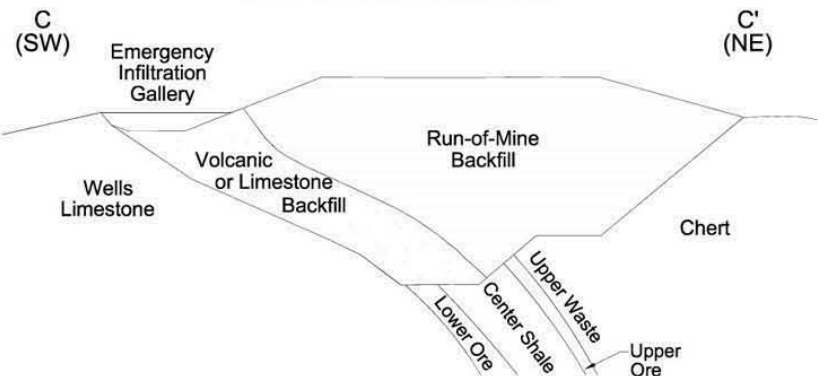
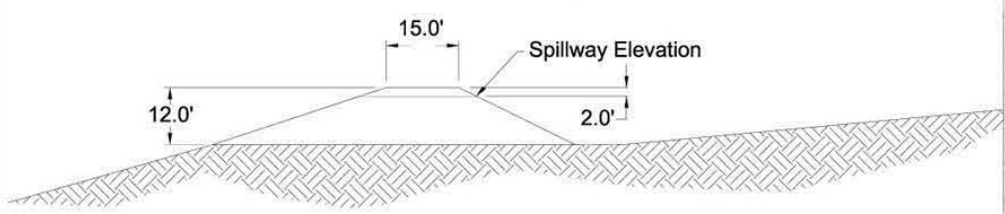


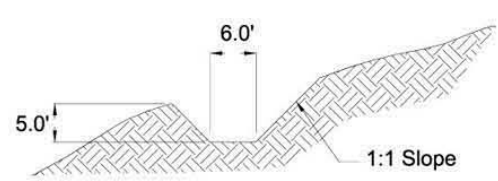
**Mid Pit Cross-Section C**



**Sediment Retention Structure Cross-Section A (Typical)**




**Ditch Cross-Section B (Typical)**



**LEGEND**

- PROJECT BOUNDARY
- PROPOSED OPEN PIT
- PROPOSED OVERBURDEN PILE
- PROPOSED DITCH
- PROPOSED PIPELINE
- PROPOSED SEDIMENT CONTROL POND AND LABEL
- WETLAND AND LABEL
- FLOW DIRECTION
- CULVERT
- DRAINAGES / CATCHMENT AREAS

Contour Interval = 20 ft.



BLACKFOOT BRIDGE PROJECT EIS	
<i>FIGURE 2.3-8 Water Management</i>	
ANALYSIS AREA: Caribou County, Idaho	Date: 06/15/09
File: WaterManagement.dwg	Drawn By: EC
Layout: Water Management System_fmt	