Overview Map

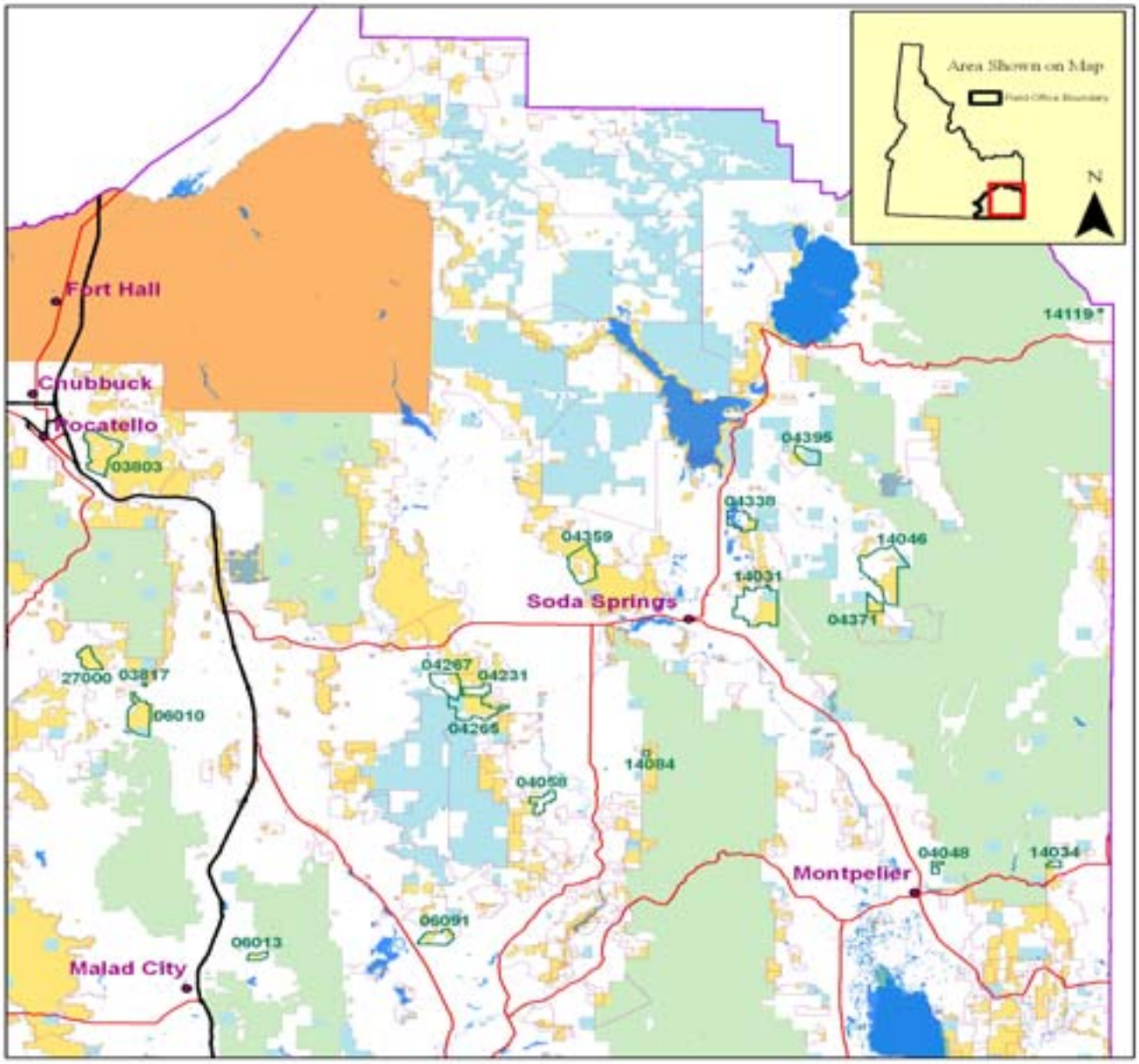

Pocatello Field Office
2008 Permit/Lease Renewal Allotments

U.S. Department of the Interior
Bureau of Land Management
Date: December 2007
(Numbers are Allotment IDs)

No warranty is made by the Bureau of Land Management. The accuracy, reliability, or completeness of these data for individual use or aggregate use with other data is not guaranteed.

Bagley Hollow Allotment - #04048

0 1 2 Miles

Township and Range: 12S 44E

Pocatello Field Office

2008 Permit/Lease Renewal Allotments

Renewal Allotment Boundary
Other Allotments

Land Status
Bureau of Land Management
Private
State of Idaho
State Fish and Game, Parks and Rec
US Forest Service

U.S. Department of the Interior
Bureau of Land Management
Date: December 2007
(Numbers are Allotment ID's)

No warranty is made by the Bureau of Land Management. The accuracy, reliability, or completeness of these data for individual use or aggregate use with other data is not guaranteed.

Bishcoff Canyon Allotment - #14034

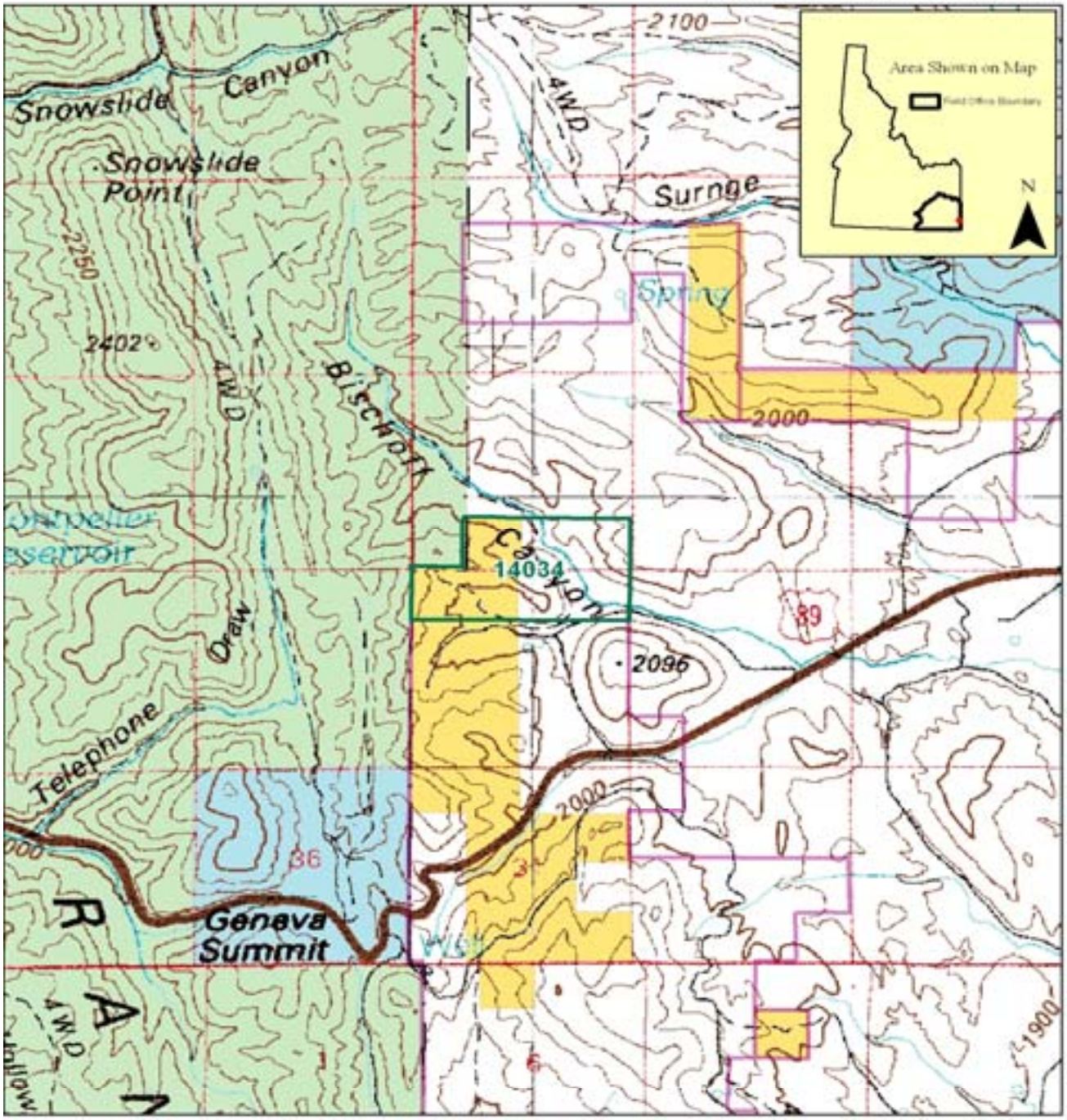

0 1 2 Miles

Township and Range: 12S 46E

Renewal Allotment Boundary
Other Allotments

Land Status
Bureau of Land Management
Private
State of Idaho
US Forest Service

Pocatello Field Office
2008 Permit/Lease Renewal Allotments

U.S. Department of the Interior
Bureau of Land Management
Date: December 2007
(Numbers are Allotment ID's)

No warranty is made by the Bureau of Land Management. The accuracy, reliability, or completeness of these data for individual use or aggregate use with other data is not guaranteed.

Burton Creek-1 Allotment - #04058

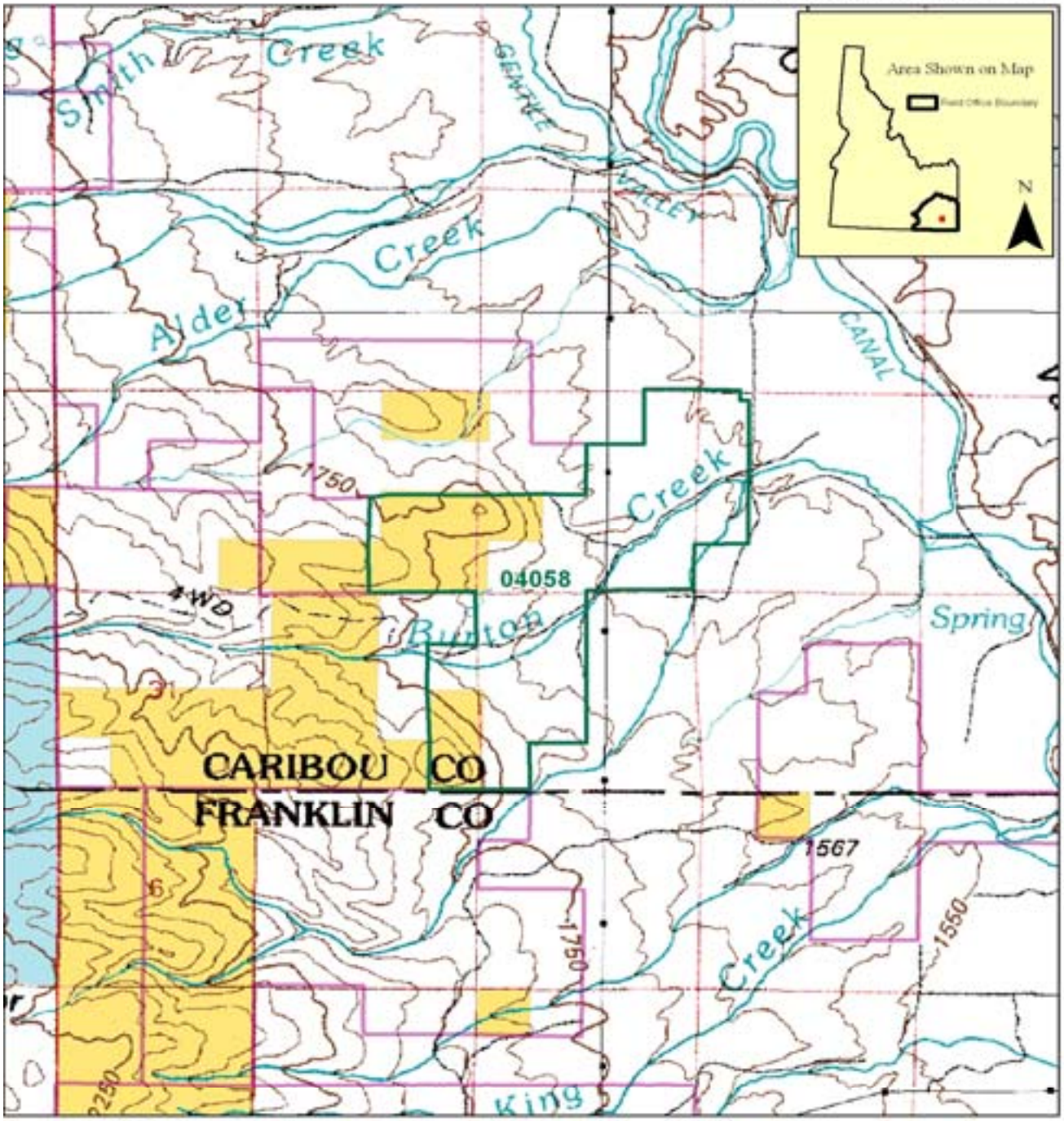

0 1 2 Miles

Township and Range: 11S 40E

Renewal Allotment Boundary
Other Allotments

Land Status
Bureau of Land Management
Private
State of Idaho

Pocatello Field Office
2008 Permit/Lease Renewal Allotments

U.S. Department of the Interior
Bureau of Land Management
Date: December 2007
(Numbers are Allotment ID's)

No warranty is made by the Bureau of Land Management. The accuracy, reliability, or completeness of these data for individual use or aggregate use with other data is not guaranteed.

Cheatbeck Canyon Allotment - #14084

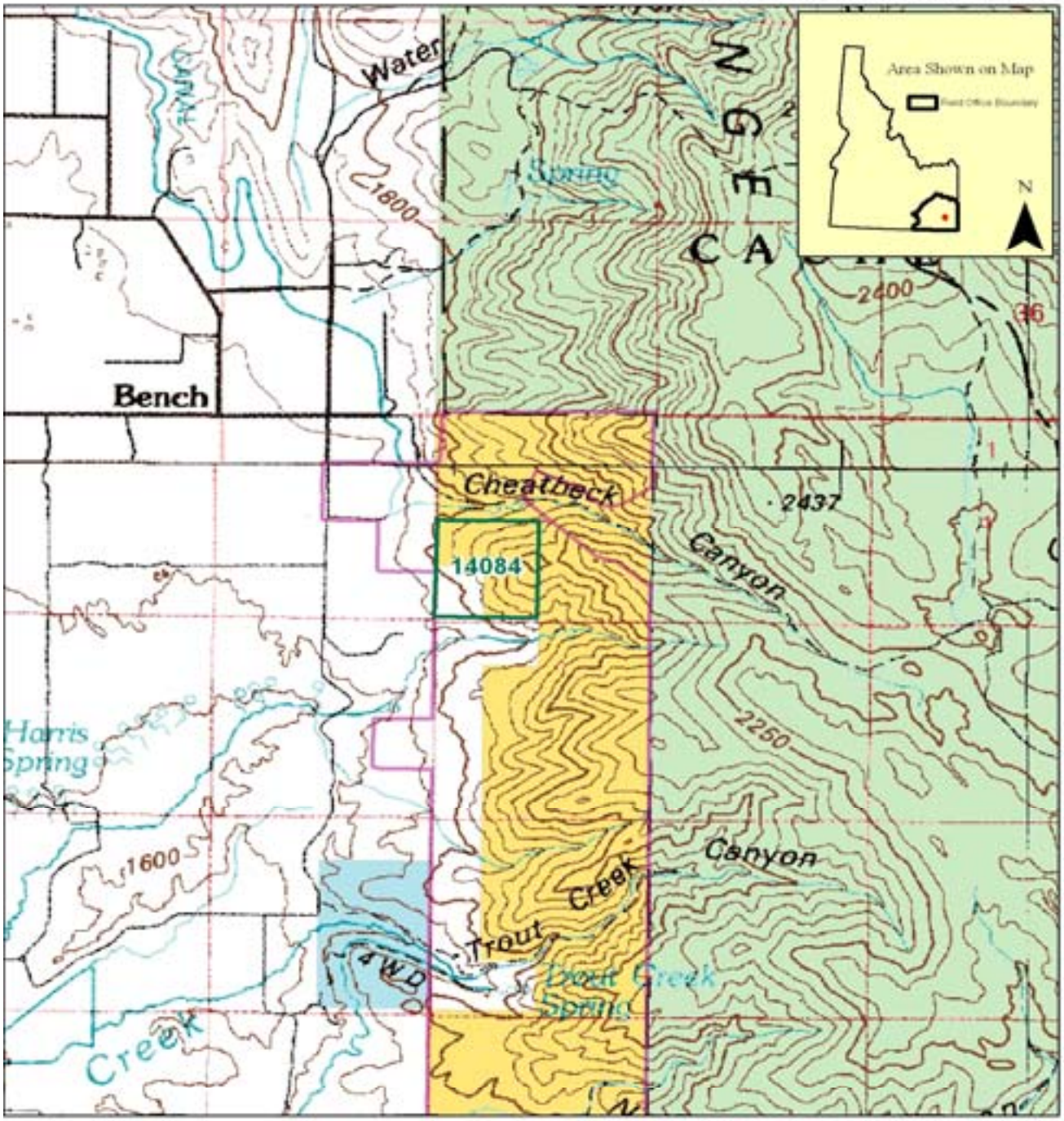

Miles
0 1 2

Township and Range: 11S 41E

Renewal Allotment Boundary
Other Allotments

Land Status
Bureau of Land Management
Private
State of Idaho
US Forest Service

Pocatello Field Office
2008 Permit/Lease Renewal Allotments

U.S. Department of the Interior
Bureau of Land Management
Date: December 2007
(Numbers are Allotment ID's)

No warranty is made by the Bureau of Land Management. The accuracy, reliability, or completeness of these data for individual use or aggregate use with other data is not guaranteed.