Chinese Peak Allotment - #03803

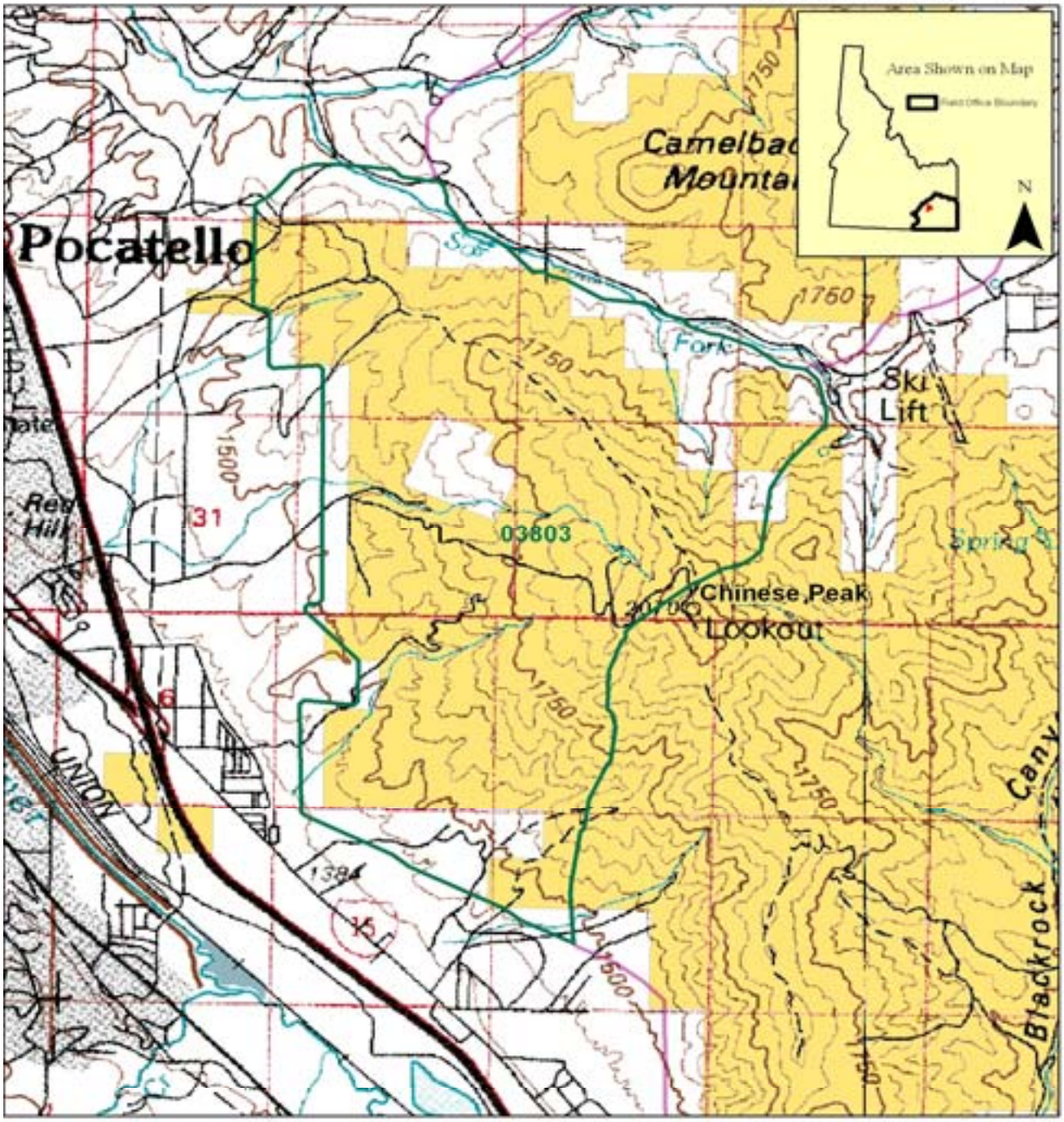

Miles
0 1 2

Township and Range: 6S 35E, 7S 35E

Renewal Allotment Boundary
Other Allotments

Land Status
Bureau of Land Management
Private
State: Fish and Game; Parks and Rec

Pocatello Field Office
2008 Permit/Lease Renewal Allotments

U.S. Department of the Interior
Bureau of Land Management
Date: December 2007
(Numbers are Allotment ID's)

No warranty is made by the Bureau of Land Management. The accuracy, reliability, or completeness of these data for individual use or aggregate use with other data is not guaranteed.

Deep Creek Allotment - #06013

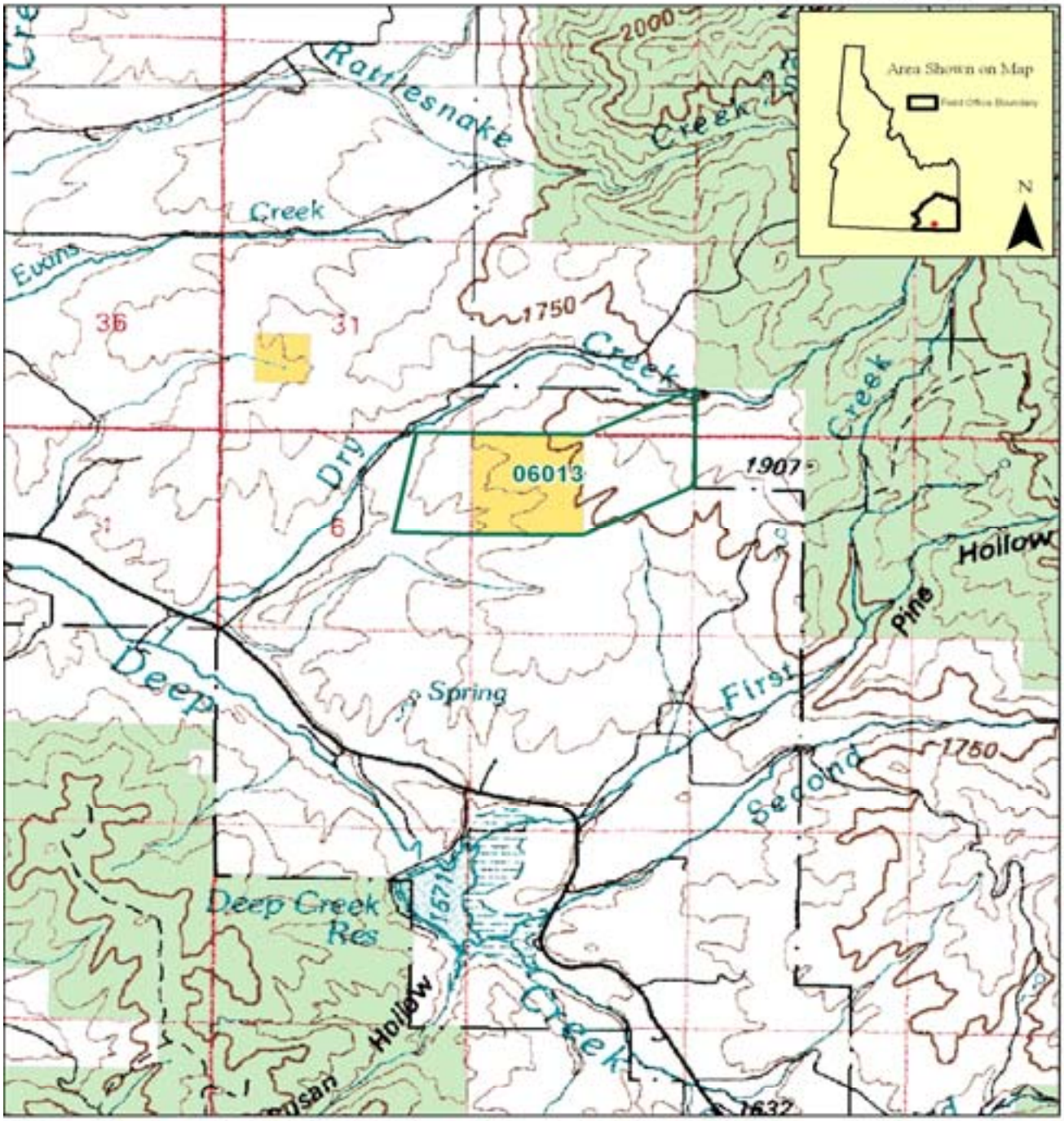

0 1 2 Miles

Township and Range: 13S 37E, 14S 37E

Renewal Allotment Boundary

Land Status

- Bureau of Land Management
- Private
- US Forest Service

Pocatello Field Office
2008 Permit/Lease Renewal Allotments

U.S. Department of the Interior
Bureau of Land Management
Date: December 2007
(Numbers are Allotment ID's)

No warranty is made by the Bureau of Land Management. The accuracy, reliability, or completeness of these data for individual use or aggregate use with other data is not guaranteed.

Fish Creek Basin Allotment - #04267
Wide Hollow-1 Allotment - #04231
Basin Divide Allotment - #04265

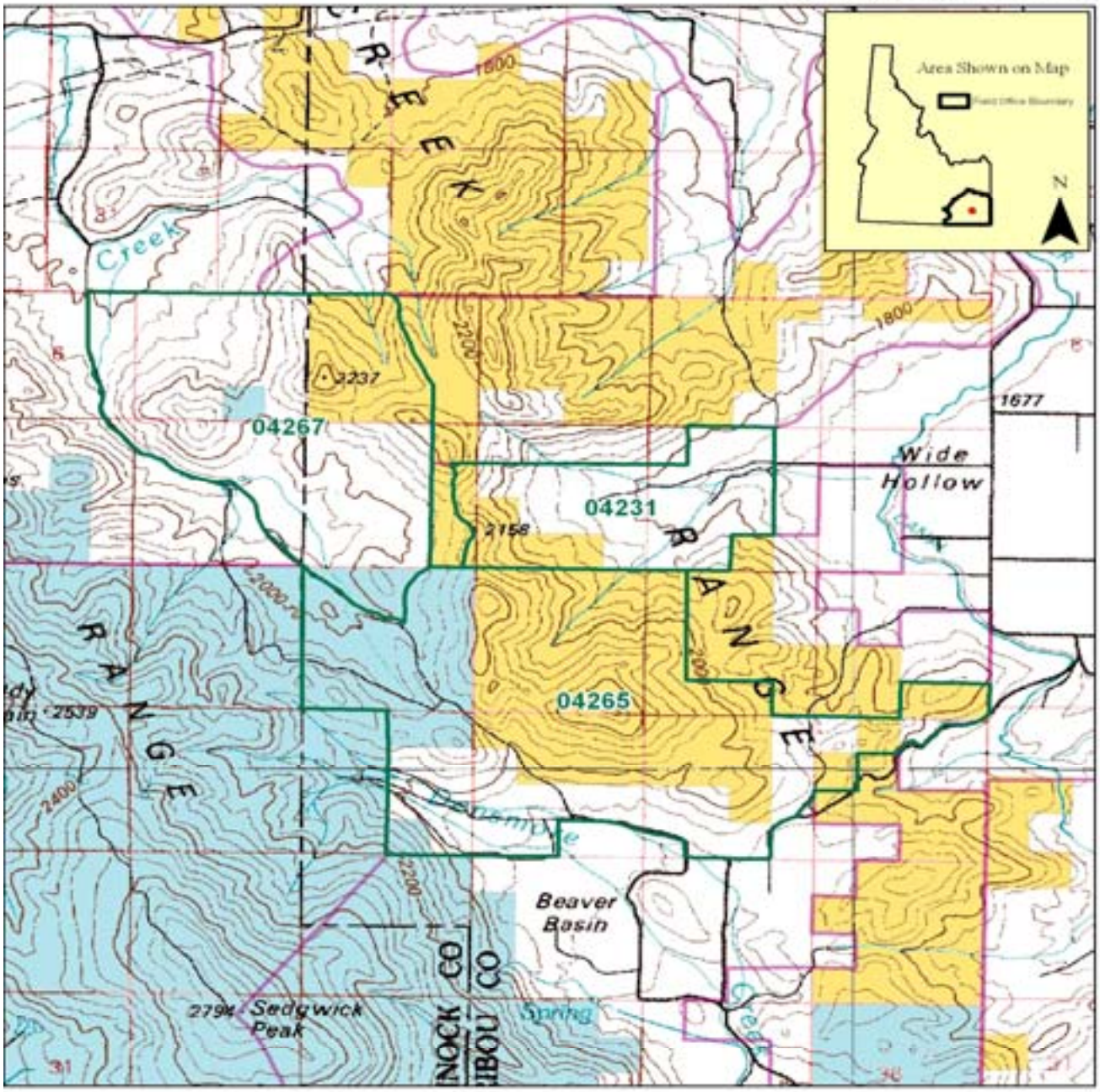

0 1 2 Miles

Township and Range: 10S 39E

Renewal Allotment Boundary
Other Allotments

Land Status
Bureau of Land Management
Private
State of Idaho

Pocatello Field Office
2008 Permit/Lease Renewal Allotments

U.S. Department of the Interior
Bureau of Land Management
Date: December 2007
(Numbers are Allotment ID's)

No warranty is made by the Bureau of Land Management. The accuracy, reliability, or completeness of these data for individual use or aggregate use with other data is not guaranteed.

Fox Hollow Allotment - #06091

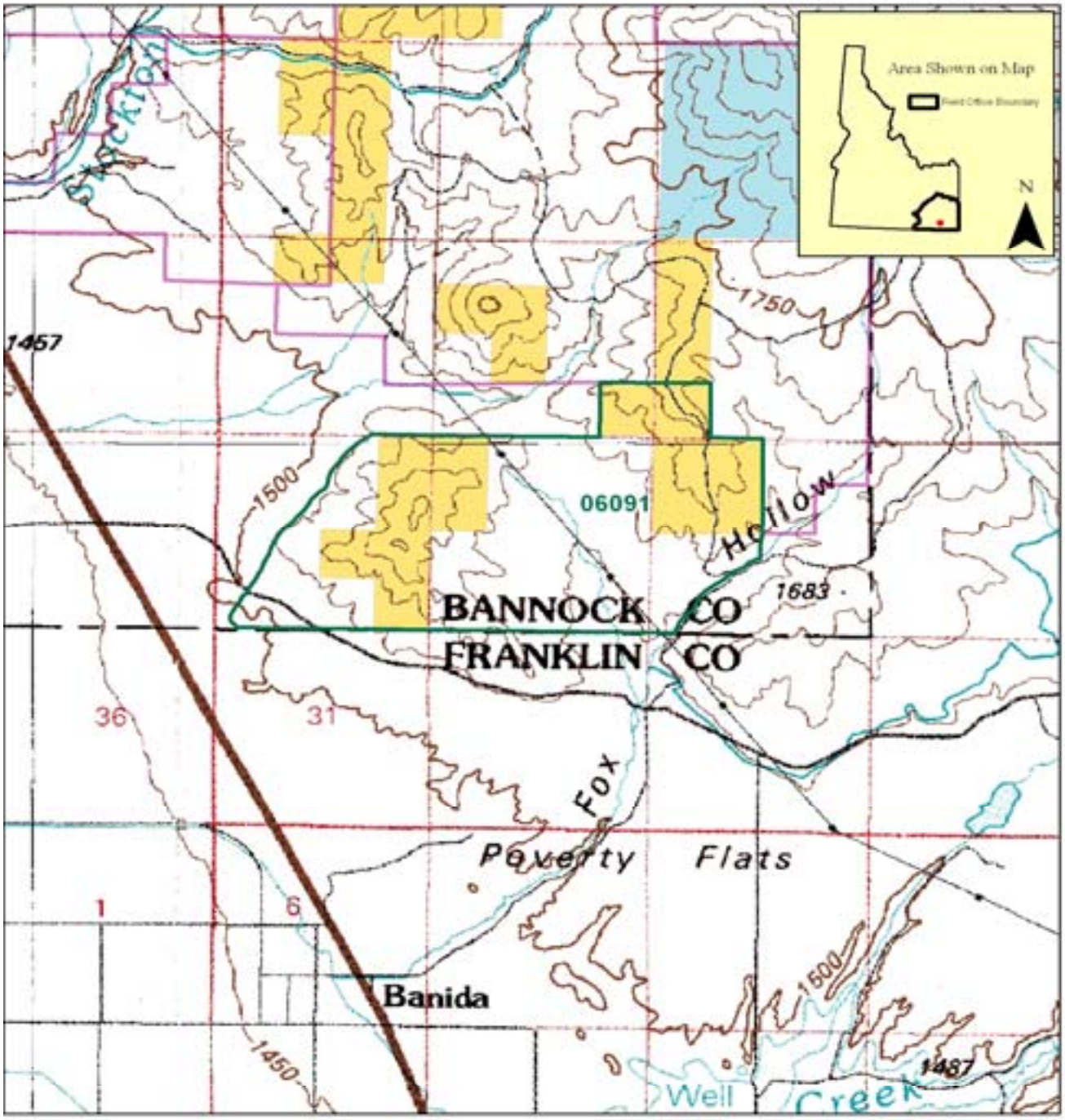

0 1 2 Miles

Township and Range: 13S 39E

Pocatello Field Office
2008 Permit/Lease Renewal Allotments

Renewal Allotment Boundary
Other Allotments

Land Status
Bureau of Land Management
Private
State of Idaho

U.S. Department of the Interior
Bureau of Land Management
Date: December 2007
(Numbers are Allotment ID's)

No warranty is made by the Bureau of Land Management. The accuracy, reliability, or completeness of these data for individual use or aggregate use with other data is not guaranteed.

Garden Creek Allotment - #27000

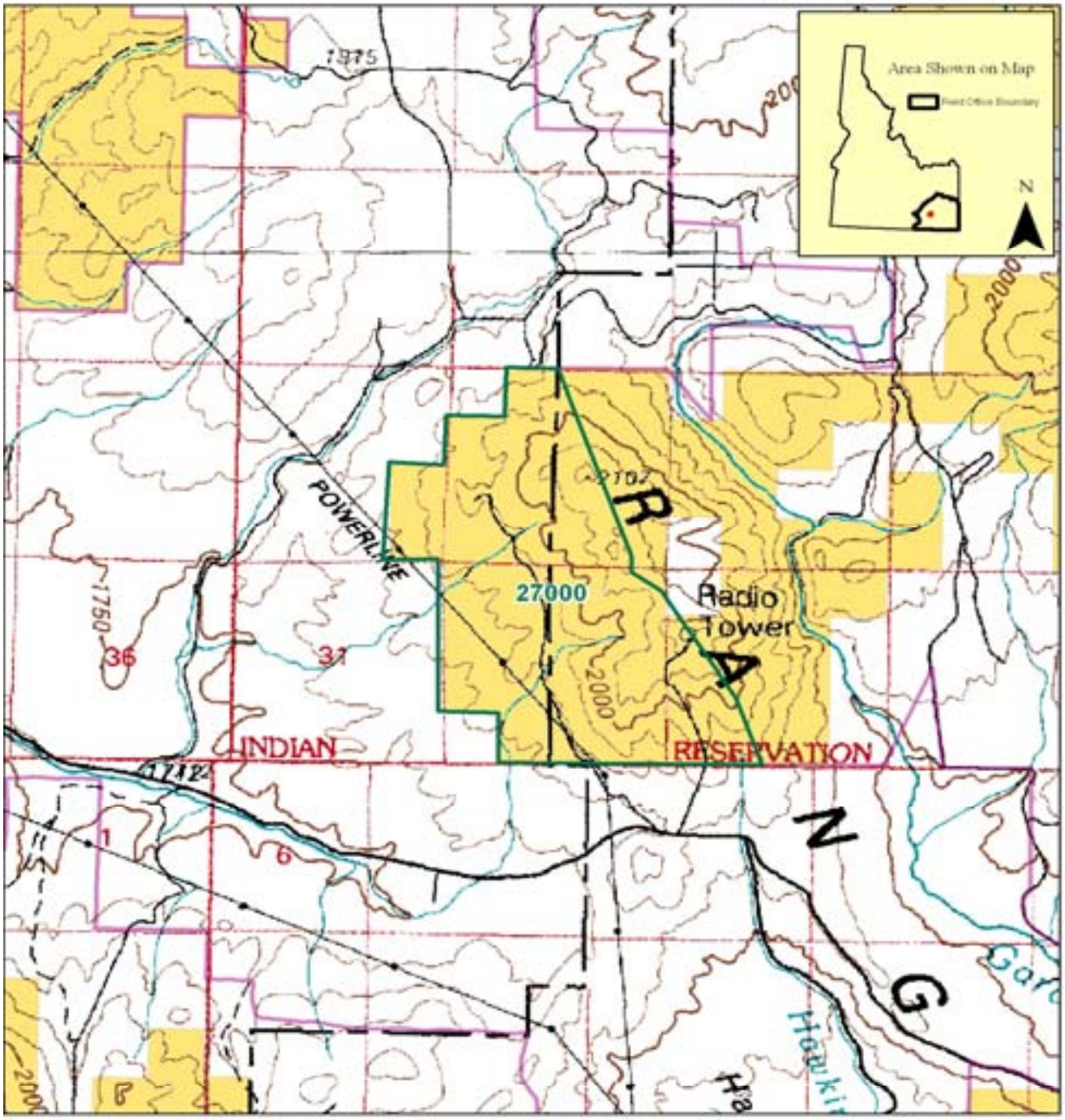

0 1 2 Miles

Pocatello Field Office

2008 Permit/Lease Renewal Allotments

Township and Range: 9S 35E

Renewal Allotment Boundary
Other Allotments

Land Status
Bureau of Land Management
Private

U.S. Department of the Interior
Bureau of Land Management
Date: December 2007
(Numbers are Allotment ID's)

No warranty is made by the Bureau of Land Management. The accuracy, reliability, or completeness of these data for individual use or aggregate use with other data is not guaranteed.