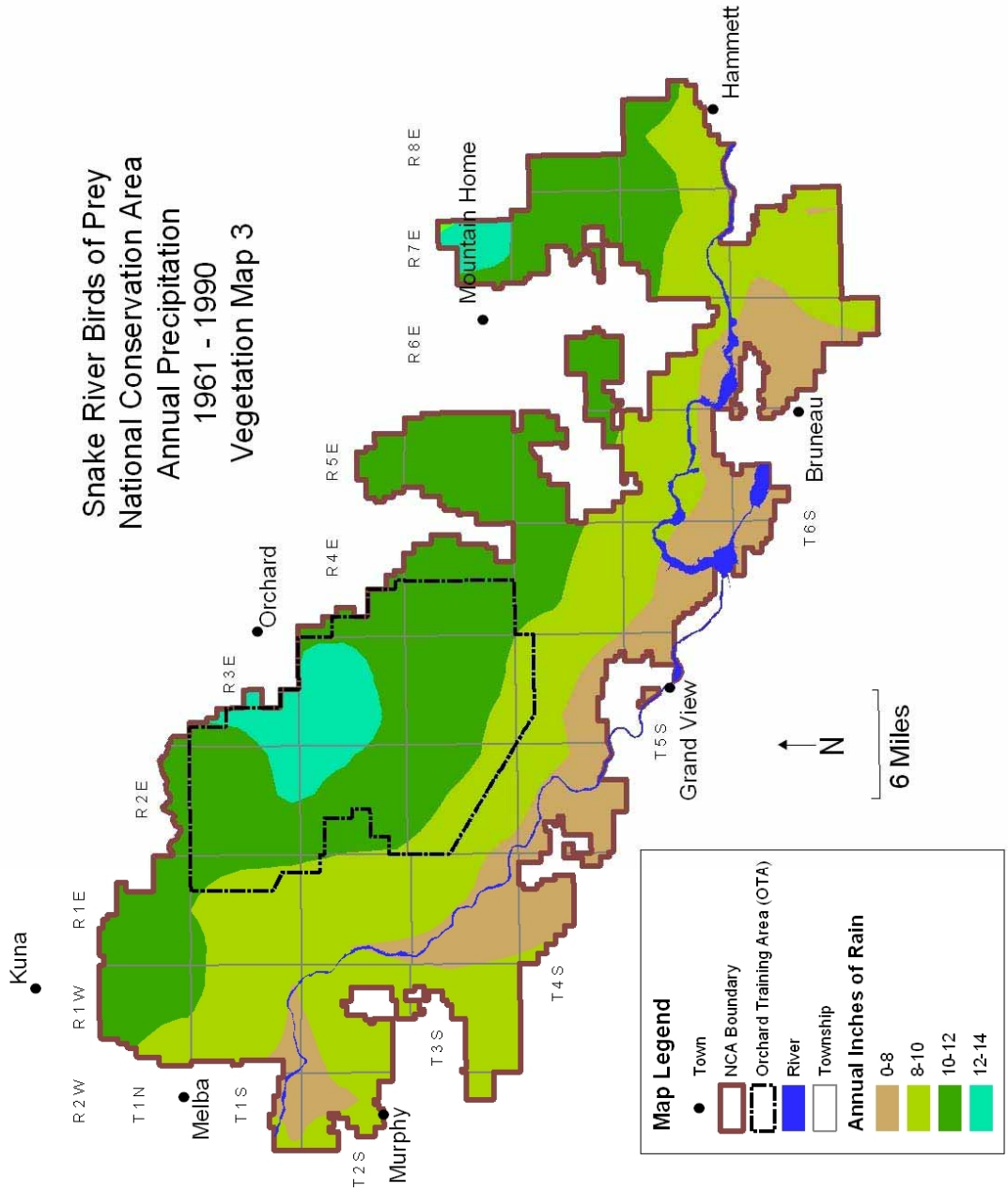
Snake River Birds of Prey
National Conservation Area
Annual Precipitation
1961 - 1990
Vegetation Map 3
Kuna
Melba
Murphy
Orchard
Mountain Home
Grand View
Bruneau
Hammett
R 2 W
R 1 W
R 1 E
R 2 E
R 3 E
R 4 E
R 5 E
R 6 E
R 7 E
R 8 E
T 1 N
T 1 S
T 2 S
T 3 S
T 4 S
T 5 S
T 6 S
N
6 Miles
Map Legend
Town
NCA Boundary
Orchard Training Area (OTA)
River
Township
Annual Inches of Rain
0-8
8-10
10-12
12-14

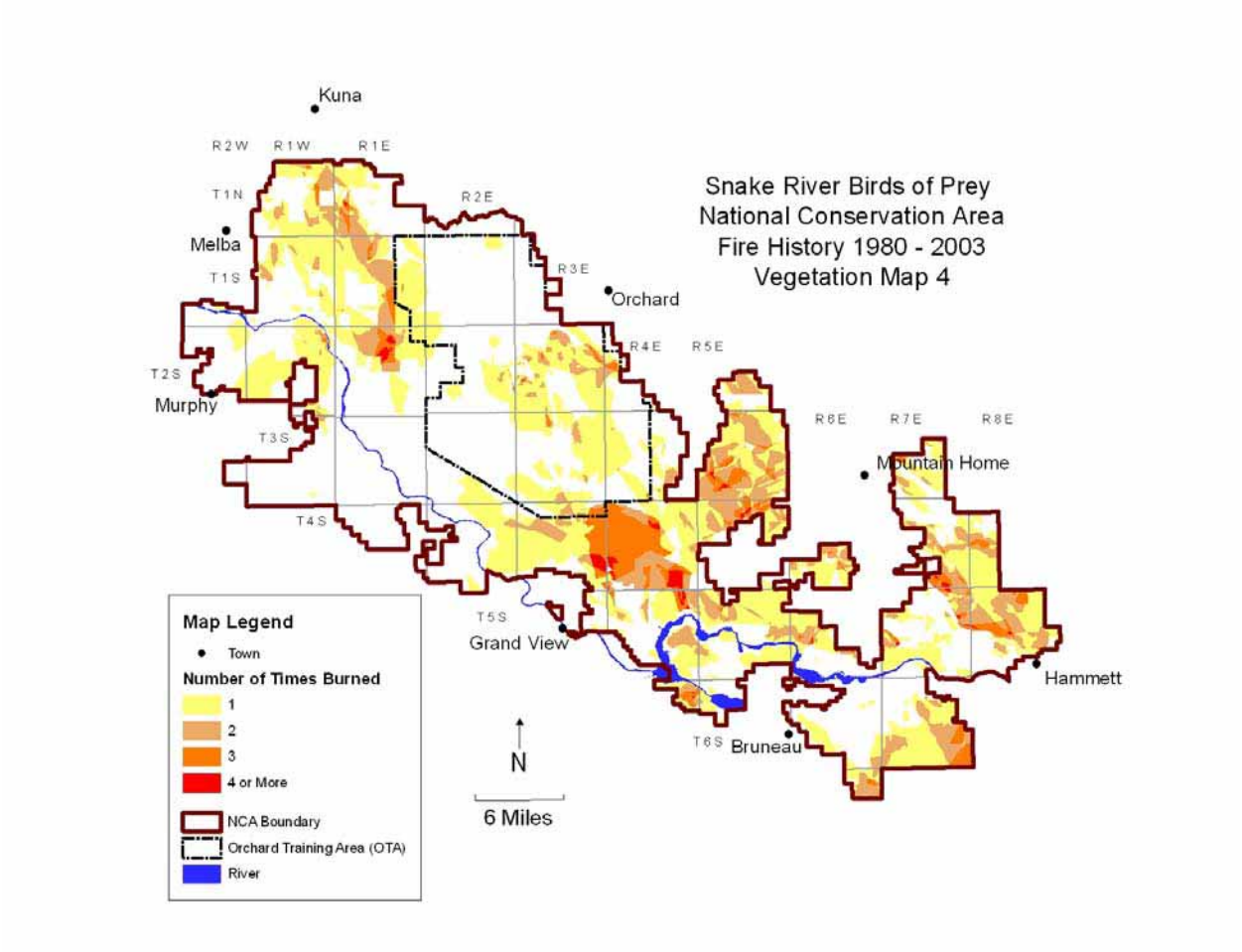
Snake River Birds of Prey
National Conservation Area
Fire History 1980 - 2003
Vegetation Map 4
Kuna
Melba
Orchard
Murphy
Mountain Home
Grand View
Hammett
Bruneau
R2W
R1W
R1E
R2E
R3E
R4E
R5E
R6E
R7E
R8E
T1N
T1S
T2S
T3S
T4S
T5S
T6S
N
6 Miles
Map Legend
Town
Number of Times Burned
1
2
3
4 or More
NCA Boundary
Orchard Training Area (OTA)
River

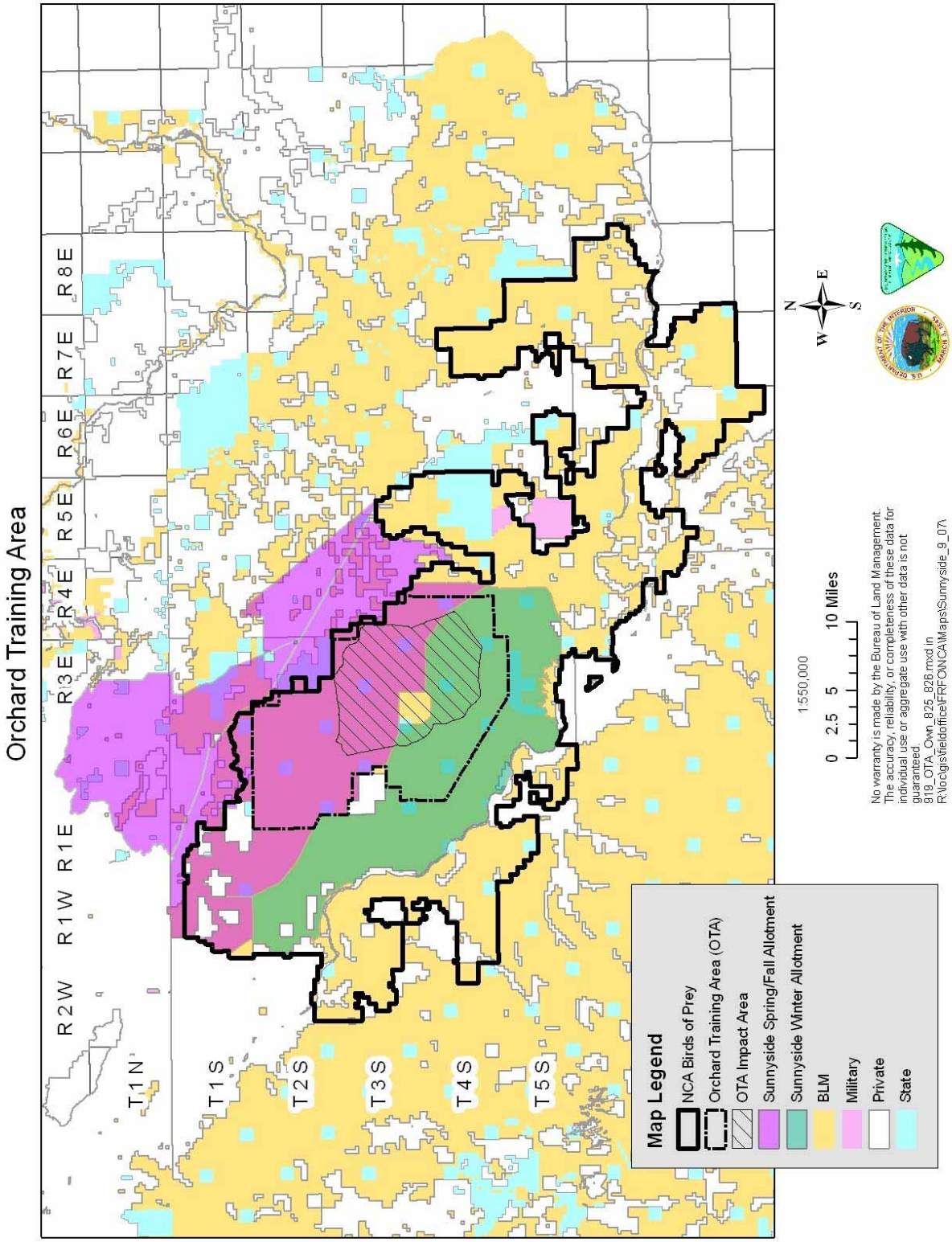
Orchard Training Area
R 2 W
R 1 W
R 1 E
R 3 E
R 4 E
R 5 E
R 6 E
R 7 E
R 8 E
T 1 N
T 1 S
T 2 S
T 3 S
T 4 S
T 5 S
Map Legend
NCA Birds of Prey
Orchard Training Area (OTA)
OTA Impact Area
Sunnyside Spring/Fall Allotment
Sunnyside Winter Allotment
BLM
Military
Private
State
1:550,000
0 2.5 5 10 Miles
N
W
E
S
No warranty is made by the Bureau of Land Management.
The accuracy, reliability, or completeness of these data for individual use or aggregate use with other data is not guaranteed.
919_OTA_Own_825_828.mxd in
R:\bcgis\fieldoffice\FRFO\NCA\Maps\Sunnyside_9_07\