





Legend

-  Proposed Roads
-  Proposed Channel Boundary
-  BLM Land



Map Scale = 1:32,000



No Action Alternative
Map 2

No warranty is made by the Bureau of Land Management (BLM) as to the accuracy, reliability, or completeness of these data for individual use or aggregate use with other data. The following (map) cannot be made Section 508 compliant. For help with its data or information, please contact the BLM Idaho State Office Webmaster at 208-373-4000.

K:\PROJECTS\M3 Corporation - 36298733\GIS\Projects\Public Scoping Package\M3 PSP ROW Overview - Alternative 3.mxd

Background Image: USGS 7.5-minute Series Topographic Map.