






Proposed Drill Site Locations

-  Proposed Exploration Well
-  Estimated Access Road
-  Upgraded access road to private well
-  Private Land
-  BLM Land

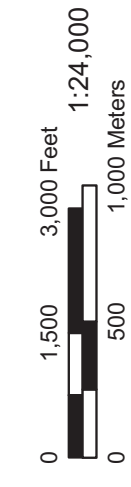


Figure S-2