Battle Creek Allotment - Map 1
Pastures

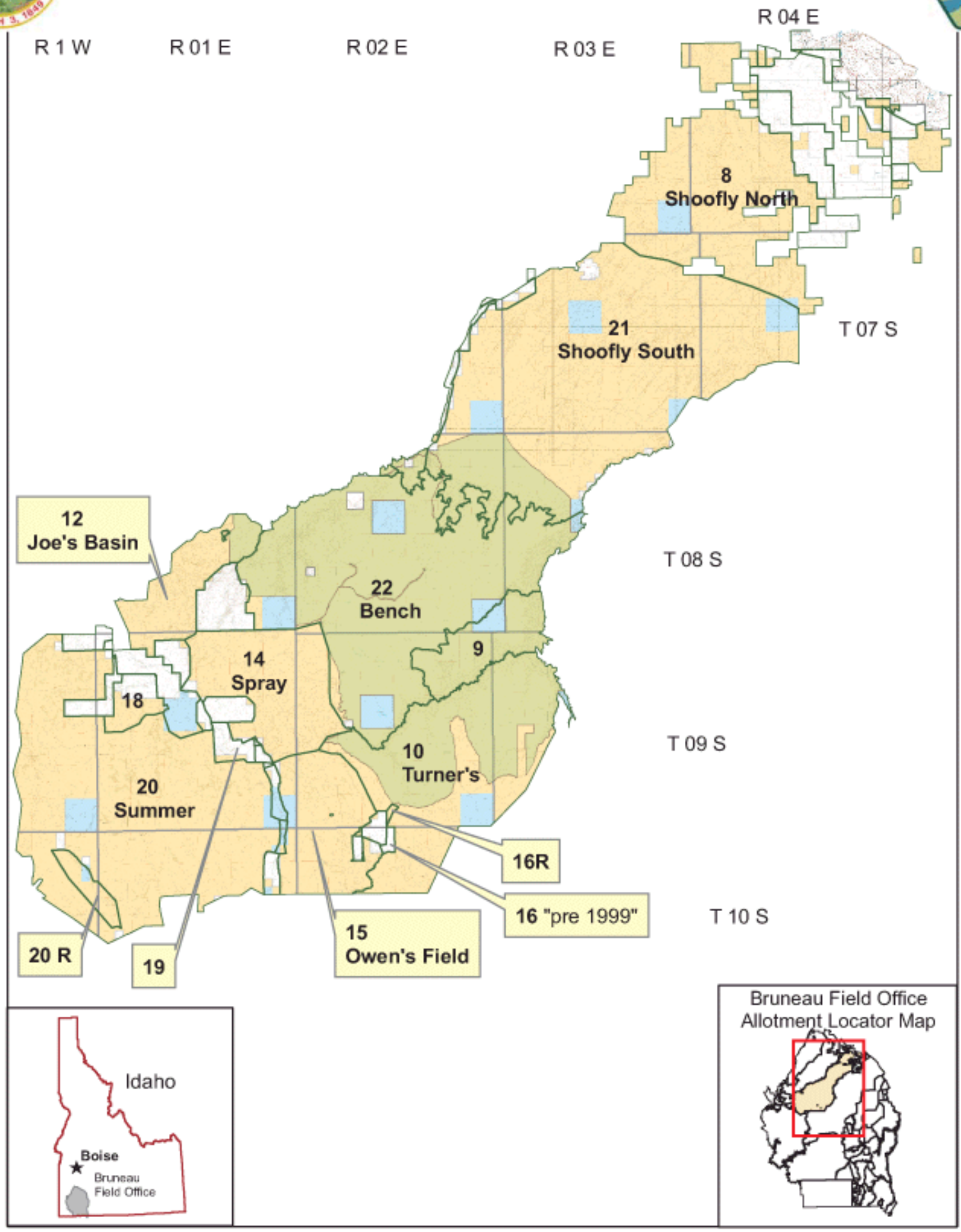

Legend

- Pasture
- WSA
- Township_Range
- BLM
- PRIVATE
- STATE

0 1.5 3 6 9 Miles

N

No warranty is made by the Bureau of Land Management. The accuracy, reliability, or completeness of these data for individual use or aggregate use with other data is not guaranteed.

Compiled: July 2007 BLM
Q:\loc\vad\bdo\bfo\gis\final_data\mxd\BattleCrk_plot_pstr.mxd

Battle Creek Allotment - Map 2
Existing Projects
Alternative A

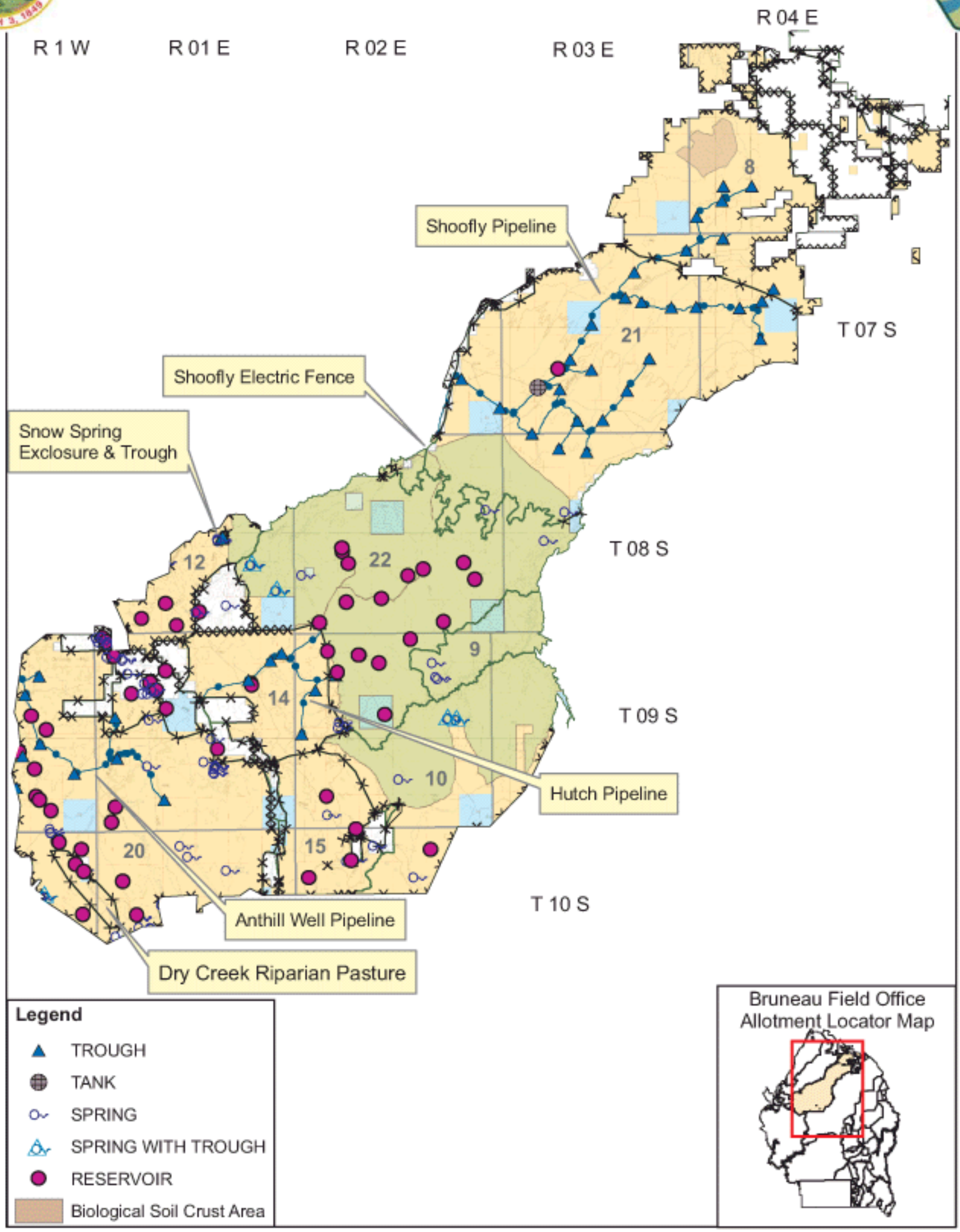

Legend

- TROUGH
- TANK
- SPRING
- SPRING WITH TROUGH
- RESERVOIR
- Biological Soil Crust Area

Legend

- Fence
- Pipeline
- Pasture
- Township_Range
- WSA
- BLM
- PRIVATE
- STATE

N

0 1.5 3 6 9 Miles

No warranty is made by the Bureau of Land Management. The accuracy, reliability, or completeness of these data for individual use or aggregate use with other data is not guaranteed.

Compiled: July 2007 BLM
Q:\loc\vad\bdo\bfo\gis\final_data\mxd\BattleCrk_plot_altA.mxd

Battle Creek Allotment - Map 3
2007 Project Proposals
Alternative B

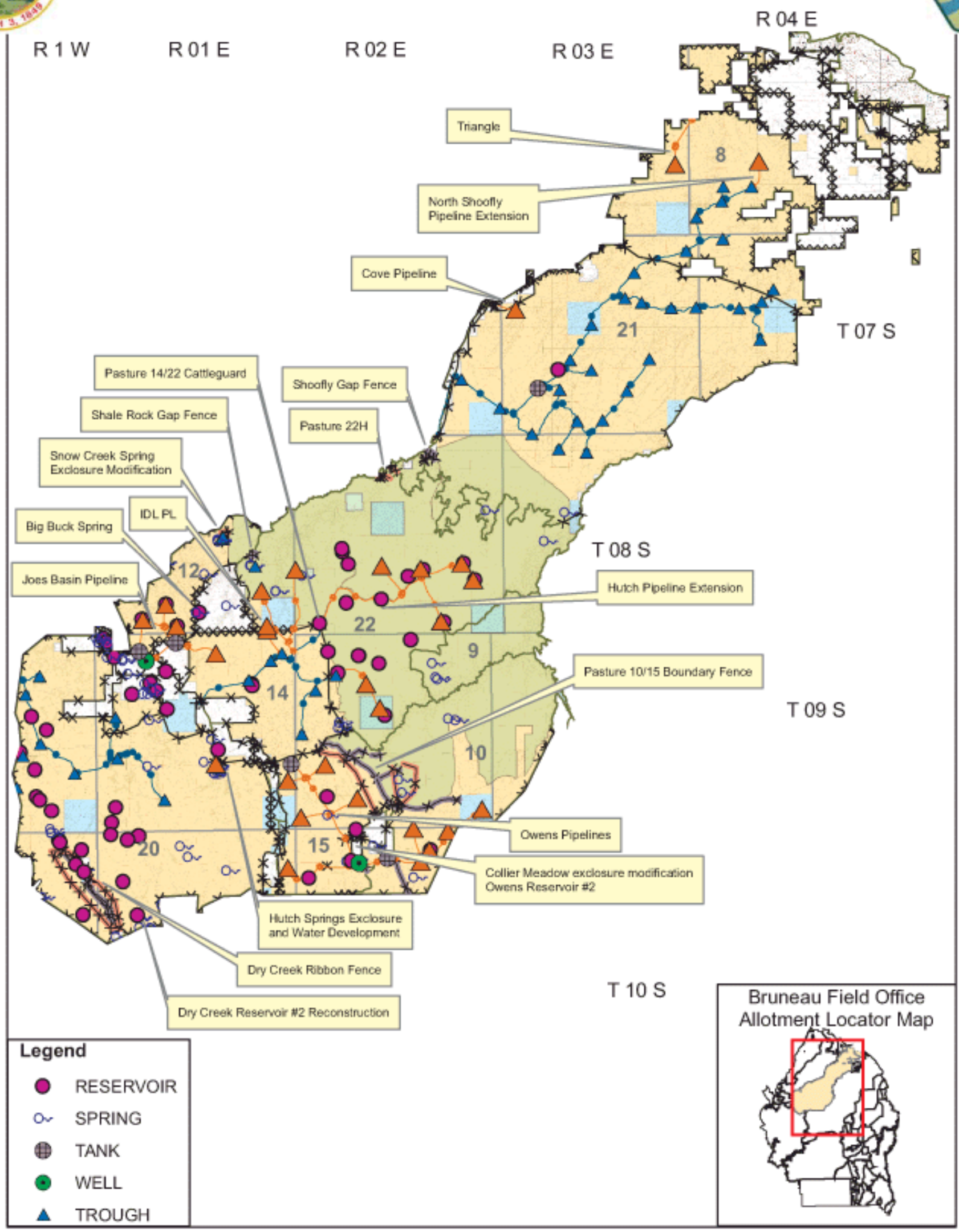

Legend

- PASTURE
- Township_Range
- Proposed Trough
- Proposed Pipeline
- Fence
- Remove existing
- New construction
- Pipeline
- WSA
- BLM
- PRIVATE
- STATE

N

0 1.5 3 6 9 Miles

No warranty is made by the Bureau of Land Management. The accuracy, reliability, or completeness of these data for individual use or aggregate use with other data is not guaranteed.

Compiled: July 2007 BLM
Q:\loc\vad\bdo\bfo\gis\final_data\mxd\BattleCrk_plot_altB.mxd

Battle Creek Allotment - Map 4
2007 Project Proposals
Alternative C

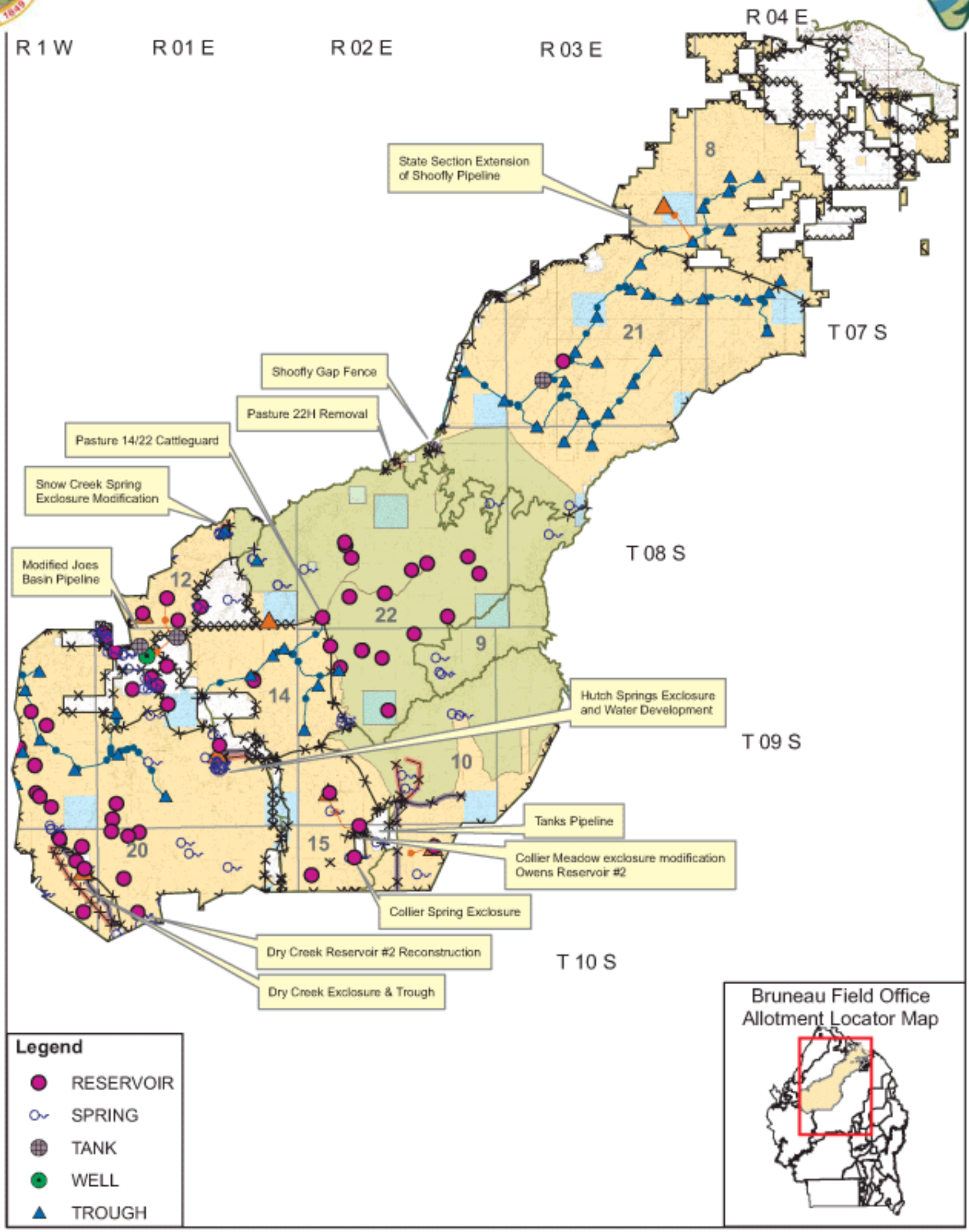

Legend

- PASTURE
- Township_Range
- Proposed Trough
- Proposed Pipeline
- Fence
- Remove existing
- New construction
- Pipeline
- WSA
- BLM
- PRIVATE
- STATE

0 1.5 3 6 9 Miles

N

No warranty is made by the Bureau of Land Management. The accuracy, reliability, or completeness of these data for individual use or aggregate use with other data is not guaranteed.

Compiled: July 2007 BLM
Q:\loc\vad\bdo\bfo\gis\final_data\mxd\BattleCrk_plot_altC.mxd