


Bureau of Land Management Jarbidge Field Office Twin Falls District

 BLM Field Office Boundary


 BLM Administrative Office Location

Major Roads


 Interstate


 U.S.


 State


 County Boundary

Surface Management Agency


 Bureau of Land Management

 Bureau of Reclamation

 Military, Corps of Engineers, Dept. of Energy

 National Park Service

 State

 State Fish & Game, Parks and Recreation, Other

 US Forest Service

 Private Land

"No warranty is made by the Bureau of Land Management. The accuracy, reliability, or completeness of these data for individual use or aggregate use with other data is not guaranteed. This map cannot be made Section 508 compliant. For help with its data or information, please contact the BLM Idaho State Office Webmaster at 208-373-4000."

