









Legend

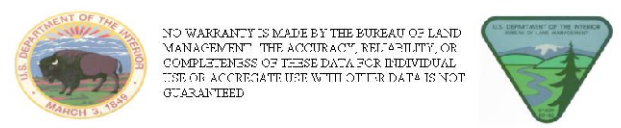
-  Island Park Thinning Units
-  Bureau of Land Management
-  Private
-  State of Idaho
-  State: Fish and Game; Parks and Rec
-  US Forest Service

-  firewood/pole project areas
-  closed areas

****NOTE: ALL PUBLICLY ACCESSIBLE BLM LAND IS OPEN FOR FIREWOOD / POST & POLE CUTTING UNLESS OTHERWISE SIGNED.**

THIS IS A GENERAL AREA MAP FOR THE YALE KILGORE ROAD AREA ONLY. THE BLM DOES NOT GUARANTEE ACCESS TO OR AVAILABILITY OF WOOD.

YOU ARE RESPONSIBLE FOR MAKING SURE YOU ARE ON BLM LAND. YOU MUST HAVE A VALID BLM PERMIT WITH YOU TO CUT OR REMOVE TIMBER. CALL 208-478-6340 FOR QUESTIONS



NO WARRANTY IS MADE BY THE BUREAU OF LAND MANAGEMENT THE ACCURACY, RELIABILITY, OR COMPLETENESS OF THESE DATA FOR INDIVIDUAL USE OR ACCREGATE USE WITH OTHER DATA IS NOT GUARANTEED