














Idaho 2009 Fire Restrictions Areas

Legend

- | | | | |
|---|-----------------|--|---|
|  | County Boundary |  | West Central Mountains Fire Restrictions Area |
|  | Lakes |  | Wilderness Fire Restrictions Area |
|  | River, Stream |  | Big Desert Fire Restrictions Area |
| | |  | Caribou Highlands Fire Restrictions Area |
| | |  | Centennial Fire Restrictions Area |
| | |  | Central Idaho Fire Restrictions Area |
| | |  | Clearwater Fire Restrictions Area |
| | |  | Owyhee Mountains Fire Restrictions Area |
| | |  | Panhandle Fire Restrictions Area |
| | |  | South Central Fire Restrictions Area |
| | |  | Treasure Valley Fire Restrictions Area |



www.idahofireplan.org



This map is intended as a visual representation of the fire restriction areas. Fire Restriction Boundaries are described in Appendix 3 of the "2009 Idaho Fire Restrictions Plan". Contact information is listed in Appendix 7. No warranty is made as to the accuracy, reliability, or completeness of this data for individual use or aggregate use with other data. 5/2009

0 25 50 100 Miles

