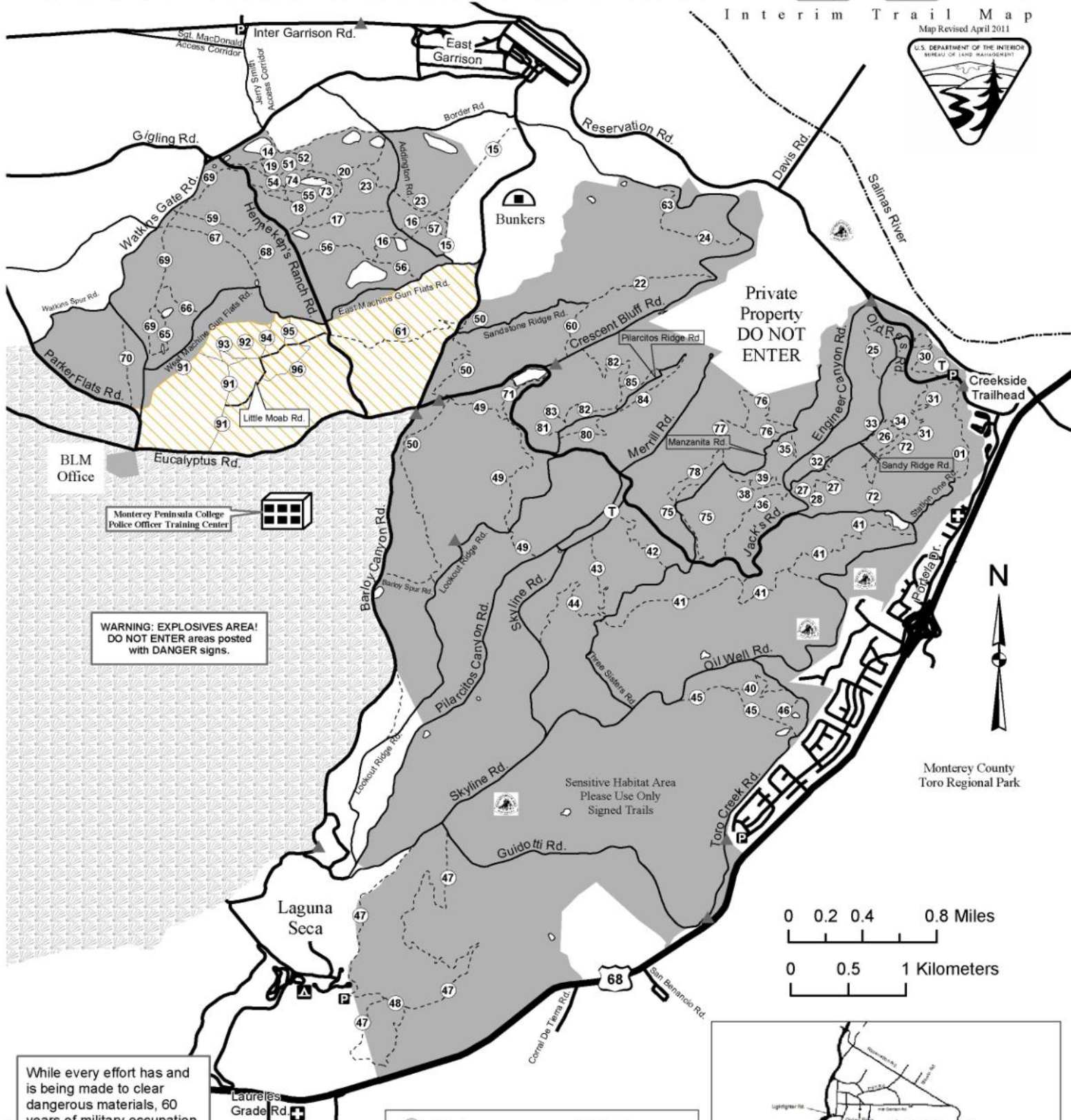


# FORT ORD PUBLIC LANDS



Interim Trail Map

Map Revised April 2011



**WARNING: EXPLOSIVES AREA!**  
DO NOT ENTER areas posted with DANGER signs.

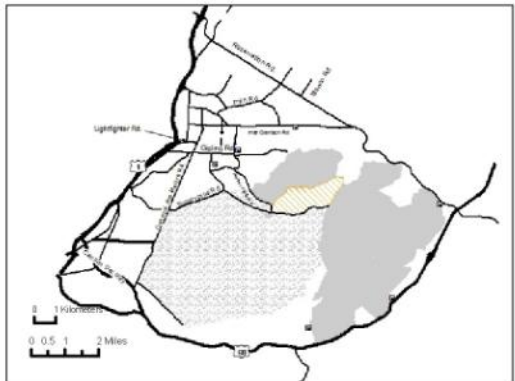

**Private Property  
DO NOT ENTER**

Sensitive Habitat Area  
Please Use Only Signed Trails

While every effort has and is being made to clear dangerous materials, 60 years of military occupation make it possible that live rounds and explosives may remain in public areas as well as posted areas.

**DO NOT TOUCH unfamiliar objects, especially metal. MARK THE LOCATION and CALL THE FEDERAL POLICE at (831) 242-7851 or (831) 242-7919**

- |                    |                     |
|--------------------|---------------------|
| Toilet             | Dirt Roads          |
| Parking            | Highway             |
| Gates              | Ponds/ Vernal Pools |
| Fire Station       | BLM Public Lands    |
| Campground         | Open Army Trails    |
| Paved Roads        | Closed Army Lands   |
| Single Track Trail | Anza Trail          |



Monterey County Toro Regional Park