








### Coast Management Area Point Sal ACEC

-  ACEC Boundary
-  Bureau of Land Management
-  State Lands
-  Private

0 0.125 0.25 0.5  
  
 Miles

This regional map shows the location of the Point Sal ACEC area within California. It highlights the South Sierra, Valley, and Coast regions. Key locations marked include Paso Robles, Porterville, Bakersfield, Santa Barbara, and Los Angeles. Major highways shown include Interstate 5 (I-5), State Route 99, and State Route 101.

Bureau of Land Management  
Bakersfield Field Office