

Hildale

Colorado City

Centennial Park

Cane Beds

KAIBAB - PATUTE
INDIAN
RESERVATION

Pipe Spring
National Monument

Pipe Spring







Wash




Wash

Bulrush




Colorado City Subregion - East Half

Preliminary Proposed Route Designation

-  Open to All Users (mitigating measures may apply)
-  Open to All Users for Non-Motorized Uses; Mechanized use limits may vary
-  Administrative Use Only (open to administrative motorized uses and non-motorized public uses; public mechanized use limits may vary)
-  Closed to All Motorized Use and Mechanized Use (permanent closure as a route)
-  Undesignated Routes (outside jurisdiction i.e. private and other federal land, or routes to be designated in future planning)
-  Routes Outside of Subregion

-  Monument Boundary
-  Designated Wilderness
-  Subregion Boundary

Surface Ownership

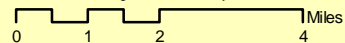
-  Bureau of Land Management
-  Indian Reservation
-  Private
-  State
-  US Forest Service

More detailed maps can be viewed at the Interagency Information Center
345 East Riverside Drive - St. George, UT.

1

Maps will be available for viewing from November 15 through December 15 2007.

This product may not meet BLM standards for accuracy and content. Different data sources and input scales may cause some misalignment of data layers.



Produced by
Arizona Strip GIS Team
November 8, 2007

For more information:
Contact Arizona Strip BLM
(435) 688-3200

Arizona Strip District

