

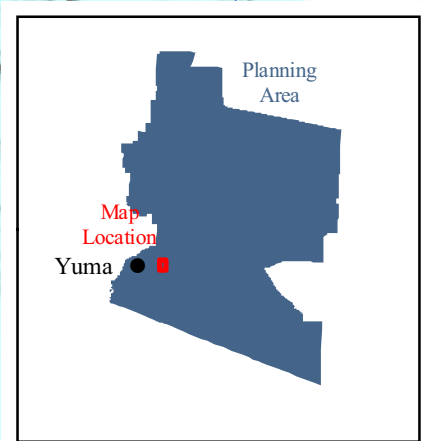
Legend

- Bureau of Land Management
- Bureau of Reclamation
- Private-Other
- State

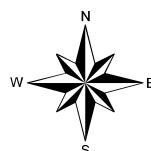
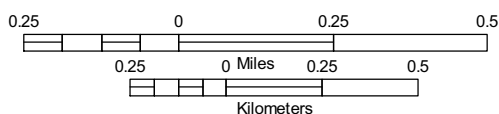
Coordinated Management Area (CMA)

- Fortuna Pond CMA

USGS 7.5 minute topographic map series, FORTUNA quadrangle



**YUMA FIELD OFFICE
RESOURCE MANAGEMENT PLAN**



U.S. DEPARTMENT OF THE INTERIOR
Bureau of Land Management
Yuma Field Office
April 2008



Map 2-2a: Fortuna Pond Coordinated Management Area Alternatives A through E

The Bureau of Land Management makes no warranties, implied or expressed, with respect to information shown on this map.

T 8 S

Township for Gila and Salt River Meridian