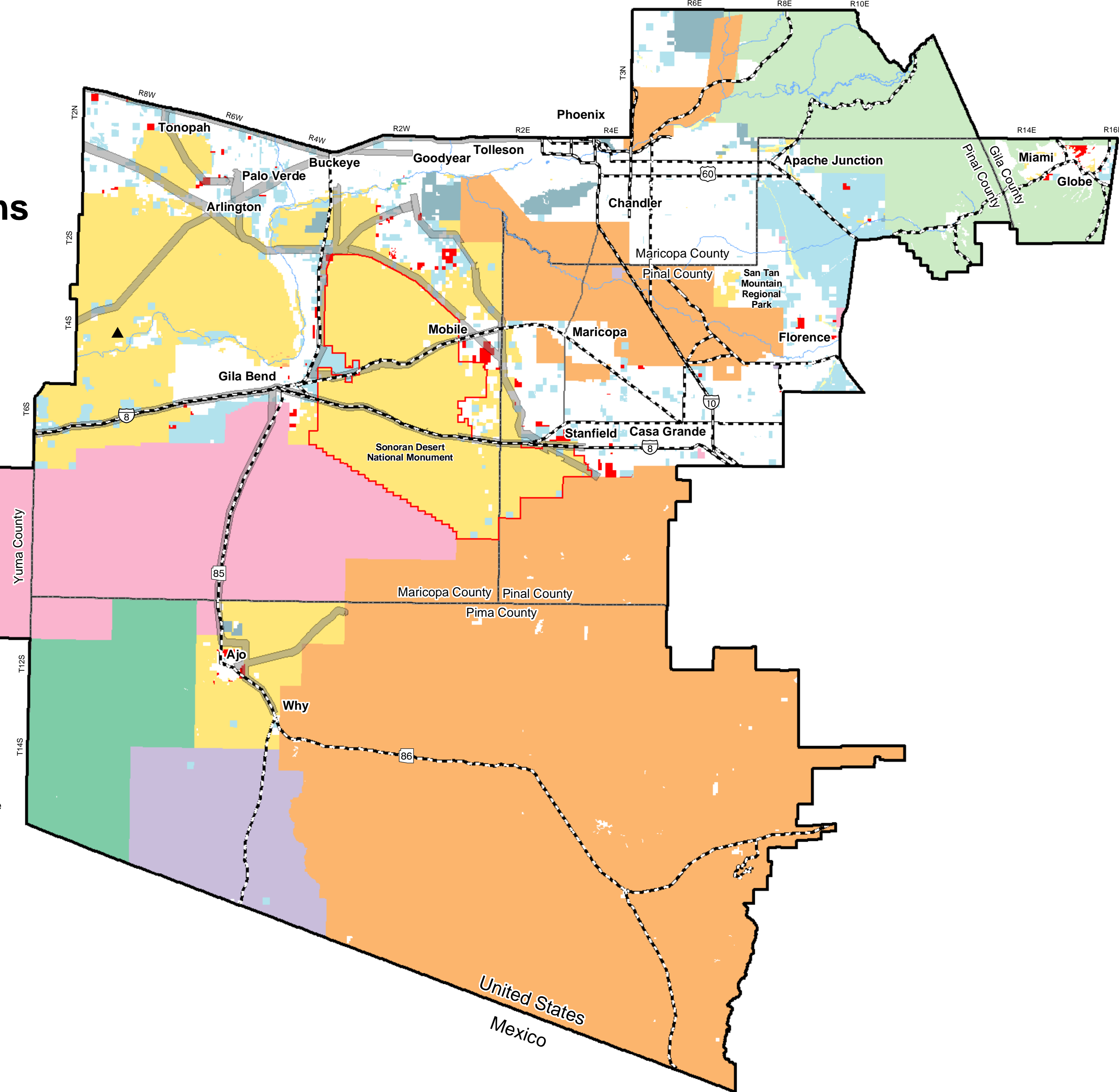


Land Tenure and Land Use Allocations

Preliminary Draft Alternative A

Land Tenure and Land Use Allocations Phoenix South

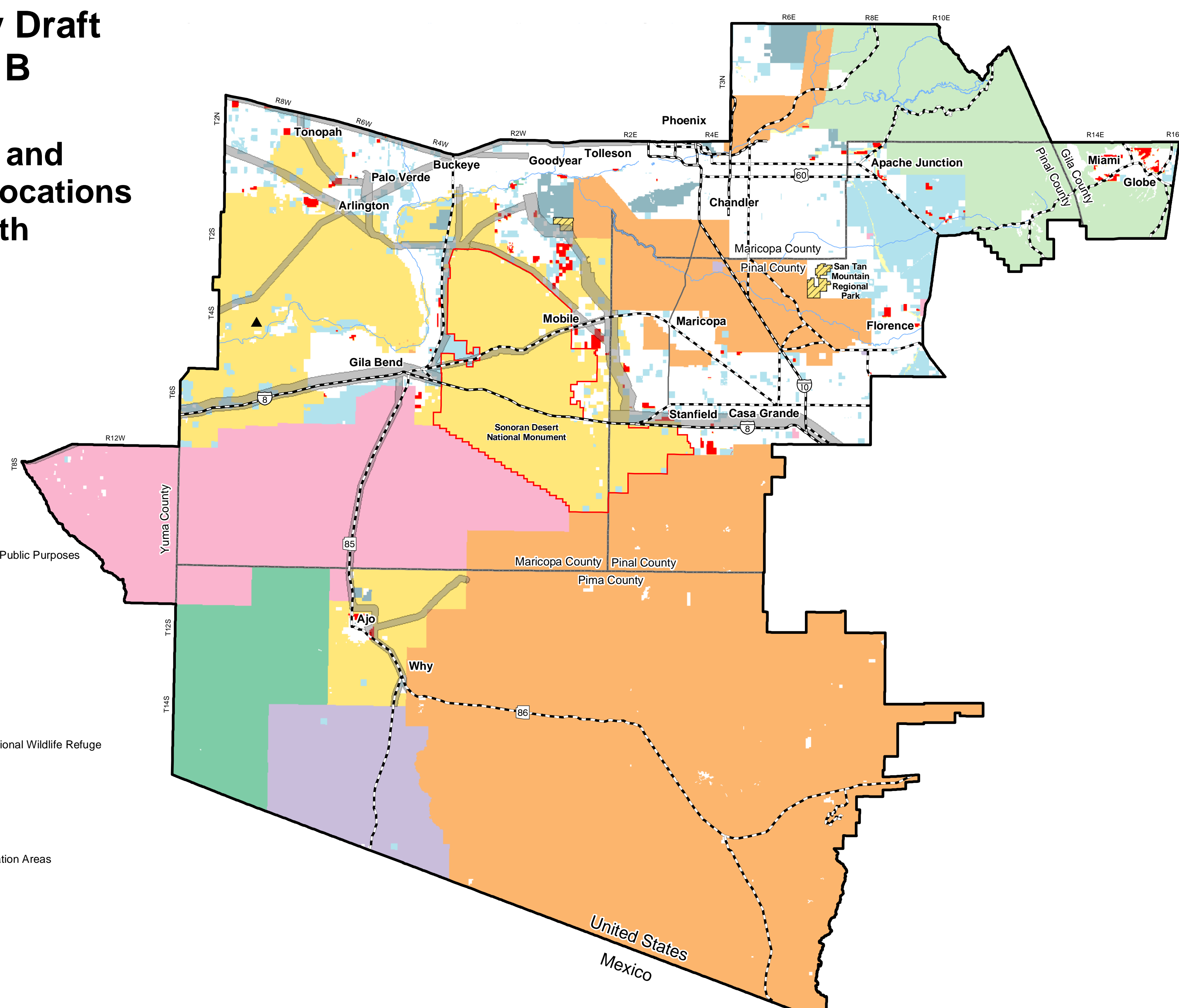
- Legend**
- Land Tenure**
- Disposal Lands - All Methods
 - Disposal Lands - Recreation and Public Purposes
- Utility Corridors**
- Corridor Location
- Communication Sites**
- Communication Site
- Surface Management**
- Bureau of Land Management
 - U.S. Forest Service
 - National Park Service
 - U.S. Fish and Wildlife Service National Wildlife Refuge
 - Bureau of Reclamation
 - Indian Lands
 - Military Reservations
 - State
 - County, Park and Outdoor Recreation Areas
 - Private
- General Reference**
- County Boundaries
 - Interstate or State Route
 - Rivers
- Planning Areas**
- Phoenix South
 - Sonoran Desert National Monument



Preliminary Draft Alternative B

Land Tenure and Land Use Allocations Phoenix South

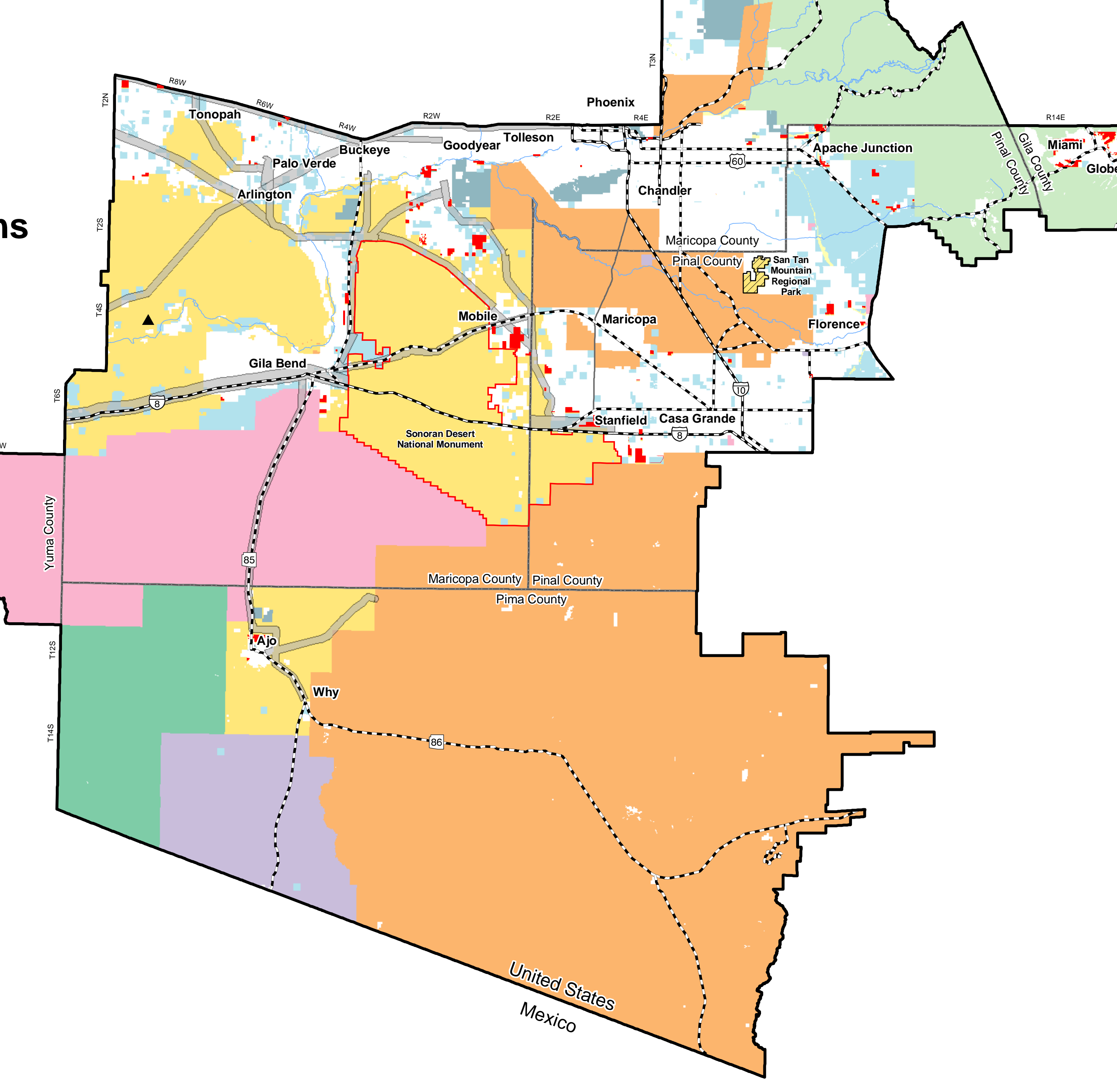
- Legend**
- Land Tenure**
- Disposal Lands - All Methods
 - Disposal Lands - Recreation and Public Purposes
- Utility Corridors**
- Corridor Location
- Communication Sites**
- Communication Site
- Surface Management**
- Bureau of Land Management
 - U.S. Forest Service
 - National Park Service
 - U.S. Fish and Wildlife Service National Wildlife Refuge
 - Bureau of Reclamation
 - Indian Lands
 - Military Reservations
 - State
 - County, Park and Outdoor Recreation Areas
 - Private
- General Reference**
- County Boundaries
 - Interstate or State Route
 - Rivers
- Planning Areas**
- Phoenix South
 - Sonoran Desert National Monument



Preliminary Draft Alternative C

Land Tenure and Land Use Allocations Phoenix South

- Legend**
- Land Tenure**
- Disposal Lands - All Methods
 - Disposal Lands - Recreation and Public Purposes
- Utility Corridors**
- Corridor Location
- Communication Sites**
- Communication Site
- Surface Management**
- Bureau of Land Management
 - U.S. Forest Service
 - National Park Service
 - U.S. Fish and Wildlife Service National Wildlife Refuge
 - Bureau of Reclamation
 - Indian Lands
 - Military Reservations
 - State
 - County, Park and Outdoor Recreation Areas
 - Private
- General Reference**
- County Boundaries
 - Interstate or State Route
 - Rivers
- Planning Areas**
- Phoenix South
 - Sonoran Desert National Monument



Preliminary Draft Alternative D

Land Tenure and Land Use Allocations Phoenix South

- Legend**
- Land Tenure**
- Disposal Lands - All Methods
 - Disposal Lands - Recreation and Public Purposes
- Utility Corridors**
- Corridor Location
- Communication Sites**
- Communication Site
- Surface Management**
- Bureau of Land Management
 - U.S. Forest Service
 - National Park Service
 - U.S. Fish and Wildlife Service National Wildlife Refuge
 - Bureau of Reclamation
 - Indian Lands
 - Military Reservations
 - State
 - County, Park and Outdoor Recreation Areas
 - Private
- General Reference**
- County Boundaries
 - Interstate or State Route
 - Rivers
- Planning Areas**
- Phoenix South
 - Sonoran Desert National Monument

