







Map 2-16a Alternative A Special Designations

Lower Sonoran and Sonoran Desert
National Monument Draft RMP/EIS



Existing Designations

-  Fred J. Weiler Green Belt
-  Fred J. Weiler Green Belt - PLO 1015 Lands
Managed by Arizona Game & Fish Department
-  Juan Bautista de Anza National Historic Trail Corridor
-  Area of Critical Environmental Concern (ACEC)





Planning Areas

-  Lower Sonoran
-  Sonoran Desert National Monument

Surface Management

-  Bureau of Land Management
-  Bureau of Land Management Wilderness

General Reference

-  County Boundary
-  Interstate
-  State Route
-  River

No warranty is made by the Bureau of Land Management (BLM) for the use of this map for purposes not intended by BLM, or to the accuracy, reliability, or completeness of the information shown. Spatial information may not meet National Map Accuracy Standards. This information may be updated without notification.

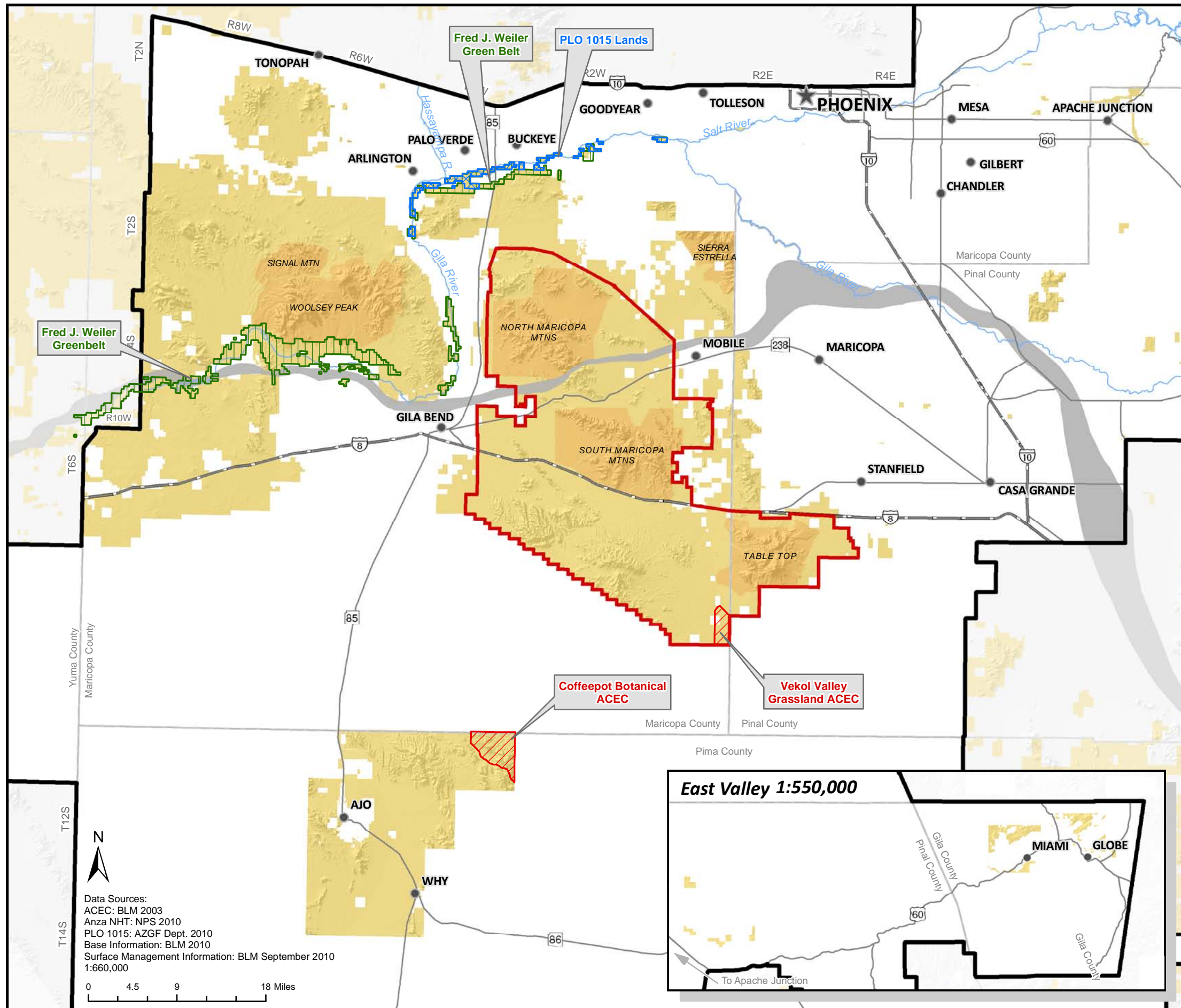
The Bureau of Land Management (BLM) conducts land use planning only in the areas administered by BLM. BLM has no planning authority under the municipal or county planning legislation of the State of Arizona.



Gila and Salt River Meridian
Universal Transverse Mercator
Zone 12, Units Meters
GRS 1980 Spheroid
NAD83 Datum

Bureau of Land Management
Lower Sonoran Field Office

Map Last Revised: August 2011



Data Sources:
ACEC: BLM 2003
Anza NHT: NPS 2010
PLO 1015: AZGF Dept. 2010
Base Information: BLM 2010
Surface Management Information: BLM September 2010
1:660,000

