











Map 2-21 Bradshaw-Harquahala Planning Area

Grazing Resources Alternative B

-  Agua Fria National Monument Planning Area
-  Bradshaw-Harquahala Planning Area
-  Management Unit
-  BLM Wilderness Area
-  USFS Wilderness Area
-  Interstate
-  Highway
-  Major Road
-  Major River, Stream or Wash

 Grazing Allotment

Note: Land Status legend located on Map 1-1

Miles
0



**Bureau of Land Management
Phoenix Field Office
Phoenix AZ**
August 2004

Note: The Bureau of Land Management (BLM) conducts land use planning only in the areas administered by BLM. BLM has no planning authority under the municipal or county planning legislation of the State of Arizona.

No warranty is made by BLM for the use of this map for purposes not intended by BLM, or to the accuracy, reliability or completeness of the information shown. Spatial information may not meet National Map Accuracy Standards. This information may be updated without notification.

