

Map 2-83
 Black Canyon
 Management Unit
 Multiple Resource Allocations
 Alternative E

Upper Agua Fria River Basin MU
 located on Figure 2-56

Black Canyon Hiking
 and Equestrian Trails
 RMZ

Black Canyon
 SRMA

Black Canyon
 Corridor SCRMA

Castle Creek
 Wilderness

CORDES
 JUNCTION

AGUA FRIA
 NATIONAL
 MONUMENT

Agua Fria
 River

BLACK
 CANYON
 CITY

Castle Hot Springs MU
 located on Figure 2-52











YAVAPAI COUNTY
 MARICOPA COUNTY

Table
 Mesa
 RMZ

New River

Lake Pleasant
 Regional Park

PEORIA

-  Agua Fria National Monument Planning Area
-  Bradshaw-Harquahala Planning Area
-  Management Unit
-  USFS Wilderness Area
-  County Boundary
-  Interstate
-  Highway
-  Major Road
-  Minor Road
-  Major River, Stream or Wash

Resource Allocations

-  Wilderness Characteristics
-  Special Recreation Management Area (SRMA)
-  Recreation Management Zone (RMZ)
-  Black Canyon Corridor (SCRMA)
-  Black Canyon Trail (RMZ)

Note: Land Status legend located on Map 1-1

Note: The Bureau of Land Management (BLM) conducts land use planning only in the areas administered by BLM. BLM has no planning authority under the municipal or county planning legislation of the State of Arizona.

No warranty is made by BLM for the use of this map for purposes not intended by BLM, or to the accuracy, reliability or completeness of the information shown. Spatial information may not meet National Map Accuracy Standards. This information may be updated without notification.

Miles
 1
 0



Bureau of Land Management
 Phoenix Field Office
 Phoenix AZ
 August 2004