






Map 2-53
 Allocations Outside of
 Management Units
 Alternative C

-  Bradshaw-Harquahala Planning Area
-  Highway
-  Major Road
-  Minor Road
-  Major River, Stream or Wash

Resource Allocations

-  Special Recreation Management Area (SRMA)
-  Wildlife Habitat Area (WHA)

Note: Land Status legend located on Map 1-1

Note: The Bureau of Land Management (BLM) conducts land use planning only in the areas administered by BLM. BLM has no planning authority under the municipal or county planning legislation of the State of Arizona.

No warranty is made by BLM for the use of this map for purposes not intended by BLM, or to the accuracy, reliability or completeness of the information shown. Spatial information may not meet National Map Accuracy Standards. This information may be updated without notification.



Bureau of Land Management
 Phoenix Field Office
 Phoenix AZ.

August 2004

