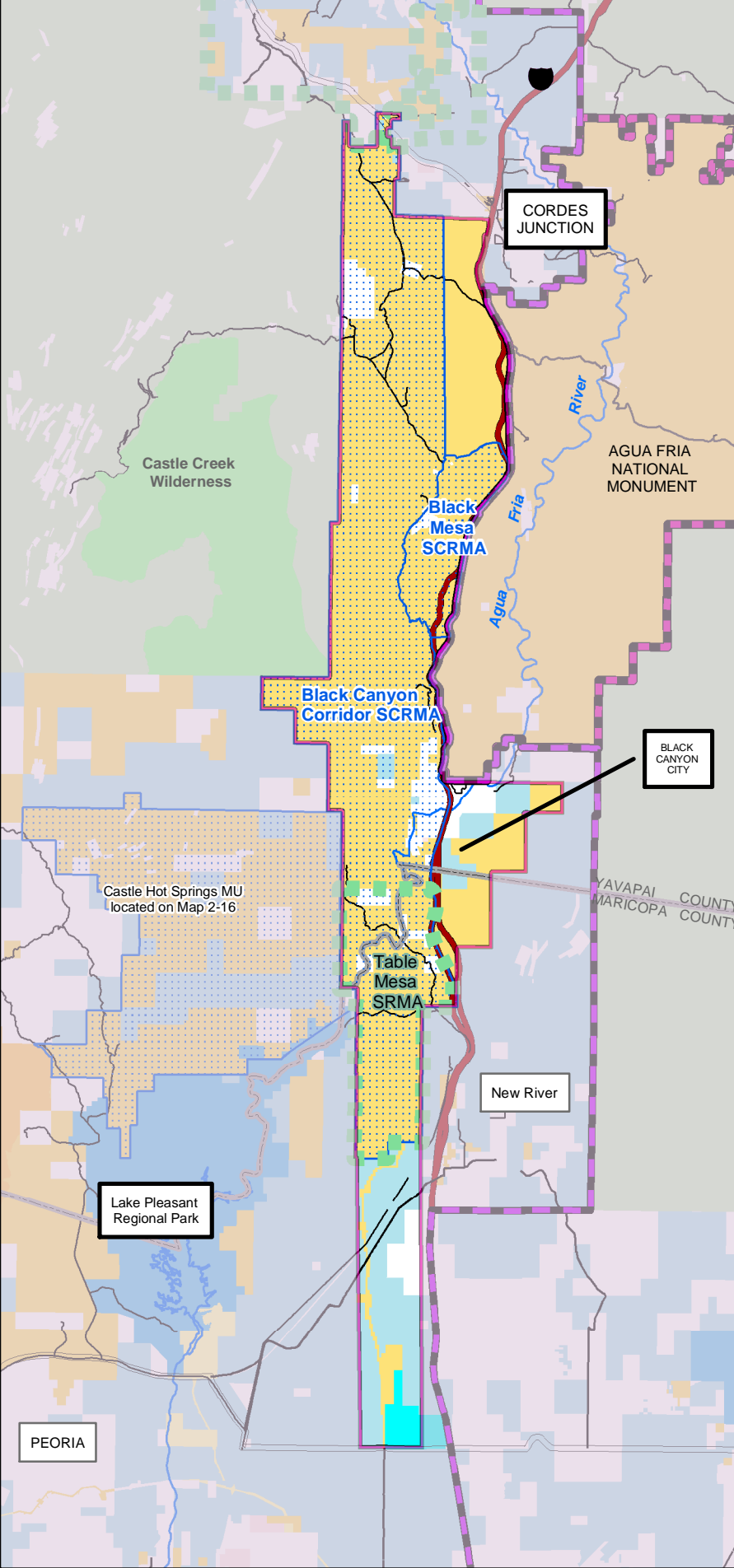




Map 2-25
 Black Canyon
 Management Unit
 Multiple Resource Allocations
 Alternative B



-  Agua Fria National Monument Planning Area
-  Bradshaw-Harquahala Planning Area
-  Management Unit
-  USFS Wilderness Area
-  County Boundary
-  Interstate
-  Highway
-  Major Road
-  Minor Road
-  Major River, Stream or Wash

Resource Allocations

-  Special Recreation Management Area (SRMA)
-  Special Cultural Resource Management Area (SCRMA)

Note: Land Status legend located on Map 1-1

Note: The Bureau of Land Management (BLM) conducts land use planning only in the areas administered by BLM. BLM has no planning authority under the municipal or county planning legislation of the State of Arizona.

No warranty is made by BLM for the use of this map for purposes not intended by BLM, or to the accuracy, reliability or completeness of the information shown. Spatial information may not meet National Map Accuracy Standards. This information may be updated without notification.

Miles
 0



Bureau of Land Management
 Phoenix Field Office
 Phoenix AZ.

PEORIA

Lake Pleasant
 Regional Park

New River

Table
 Mesa
 SRMA

Castle Hot Springs MU
 located on Map 2-16

YAVAPAI COUNTY
 MARICOPA COUNTY

BLACK
 CANYON
 CITY

CORDES
 JUNCTION

Castle Creek
 Wilderness

AGUA FRIA
 NATIONAL
 MONUMENT

Black
 Mesa
 SCRMA

Black Canyon
 Corridor
 SCRMA