









Map 2-29  
 Harcuvar  
 Management Unit  
 Cultural Resource  
 Alternative B

-  Bradshaw-Harquahala Planning Area
-  Management Unit
-  County Boundary
-  Highway
-  Major Road
-  Minor Road
-  Major River, Stream or Wash

Resource Allocation

-  Special Cultural Resource Management Area (SCRMA)

Note: Land Status legend located on Map 1-1

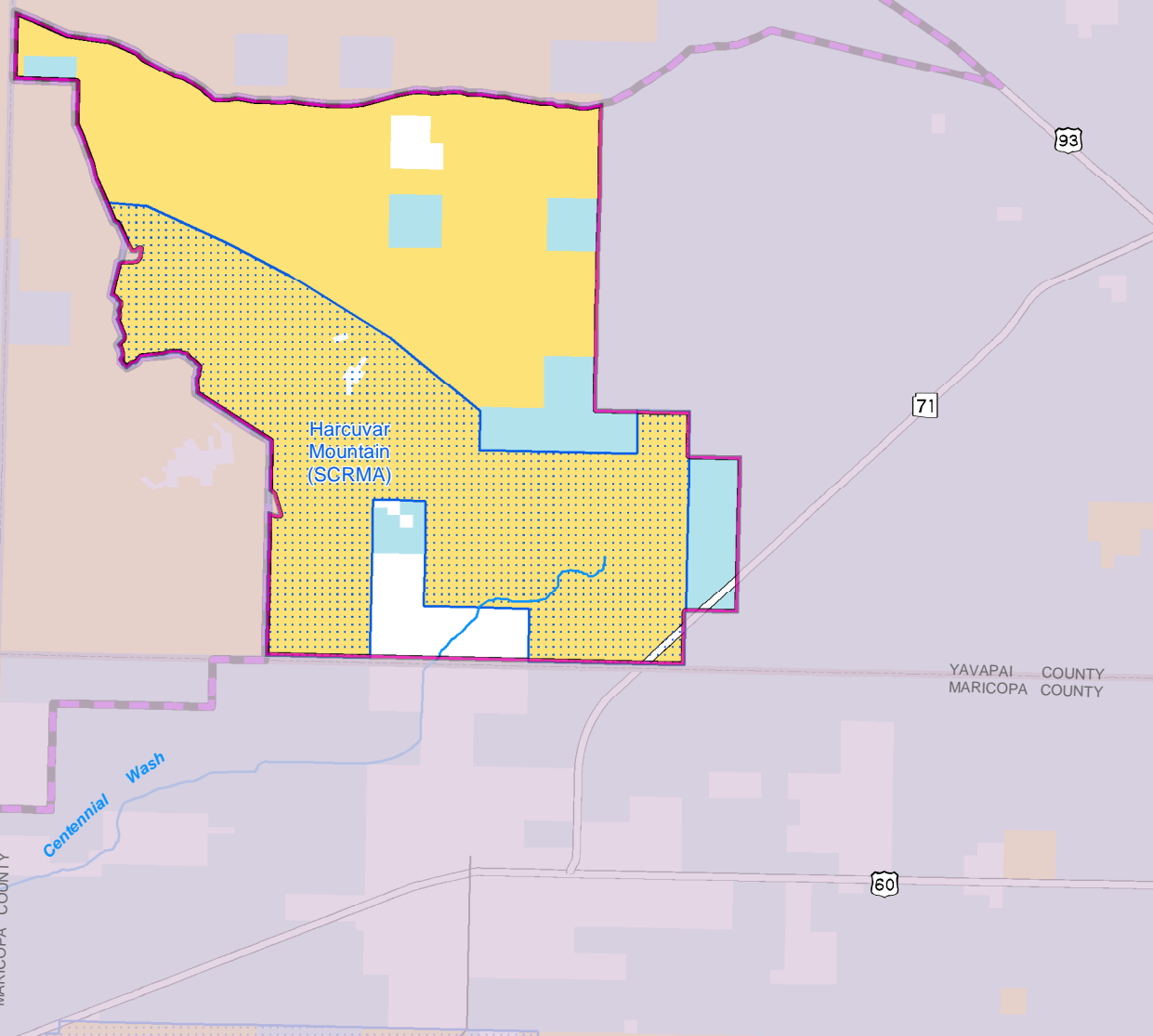
Note: The Bureau of Land Management (BLM) conducts land use planning only in the areas administered by BLM. BLM has no planning authority under the municipal or county planning legislation of the State of Arizona.

No warranty is made by BLM for the use of this map for purposes not intended by BLM, or to the accuracy, reliability or completeness of the information shown. Spatial information may not meet National Map Accuracy Standards. This information may be updated without notification.

Miles  
 0



Bureau of Land Management  
 Phoenix Field Office  
 Phoenix AZ.



LA PAZ COUNTY  
 MARICOPA COUNTY

YAVAPAI COUNTY  
 MARICOPA COUNTY

Harcuvar  
 Mountain  
 (SCRMA)

Centennial  
 Wash

Harquahala MU  
 located on Map 2-18