














Map 2-88
 Upper Agua Fria River
 Basin Management Unit
 Multiple Resource Allocation
 Alternative E

-  Agua Fria National Monument Planning Area
 -  Bradshaw-Harquahala Planning Area
 -  Management Unit
 -  USFS Wilderness Area
 -  County Boundary
 -  Interstate
 -  Highway
 -  Major Road
 -  Minor Road
 -  Major River, Stream or Wash
- Resource Allocations**
-  Special Recreation Management Area (SRMA)
 -  Recreation Management Zone (RMZ)
 -  Special Cultural Resource Management Area (SCRMA)

Note: Land Status legend located on Map 1-1

Note: The Bureau of Land Management (BLM) conducts land use planning only in the areas administered by BLM. BLM has no planning authority under the municipal or county planning legislation of the State of Arizona.

No warranty is made by BLM for the use of this map for purposes not intended by BLM, or to the accuracy, reliability or completeness of the information shown. Spatial information may not meet National Map Accuracy Standards. This information may be updated without notification.



Bureau of Land Management
 Phoenix Field Office
 Phoenix AZ
 August 2004

