











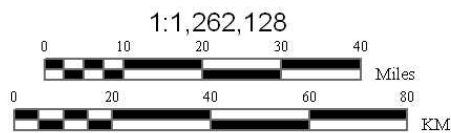
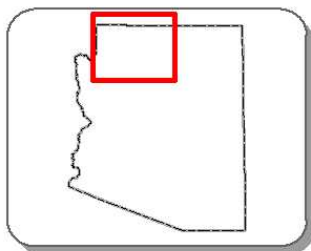


Legend

- | | | | |
|---|---|--|--|
|  Area of NEPA Project |  Bureau of Land Management |  National Park Service |  National Forest |
|  Designated Wilderness |  State Lands |  National Recreation Area |  National Forest Wilderness |
|  Monuments |  Private Lands |  Indian Lands |  Military Reservation |



United States Department of the Interior
 Bureau of Land Management
 Arizona Strip District Office
 Map created on June 6, 2005



CAUTION:
 Land ownership data is derived from less accurate data than the 1:24000 scale base map. Therefore, land ownership may not be shown for parcels smaller than 40 acres, and land ownership lines may have plotting errors due to source data.

No warranty is made by the Bureau of Land Management for the use of the data for purposes not intended by the BLM.