









West Fork ACEC - Alternatives C Map 12


East Alaska Resource Management Plan (EARMP)
Final Environmental
Impact Statement
Bureau of Land Management
Glennallen Field Office



 West Fork ACEC

***General Land Status**

-  BLM, Unencumbered
-  Native
-  BLM, Native-selected
-  State
-  BLM, State-selected
-  BLM, Dual-selected



0 2 4 8 12
Miles
1:400,000 1 inch equals 6 miles

*Land status is only depicted inside the planning area.
Great care has been taken to ensure that the information represented is as accurate and complete as possible at the time of compilation. However, the information displayed on this map is intended to be used for graphic representation only. For official land status, refer to legal case-files and plats.
G:\MXDs\EARMP\Final\12_westforkacec.mxd TH March 2006