








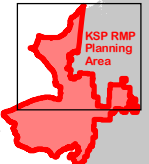
**Map 3-38 Subsistence Use Areas - Fish Northwest AK Communities**


**Subsistence Use Areas Fish (by community)**

-  Kiana
-  Noorvik
-  Point Lay
-  Point Hope
-  Kivalina

This map contains the best available data for communities located within the planning area. If a community is not in the map legend, no known spatial data exists.

-  Road
-  Planning Area



 **Kobuk-Seward Peninsula Draft RMP**  
**Bureau of Land Management - Alaska**

0 12 24 Miles

Projection: Albers Conic Equal Area referencing NAD83

Source: State of Alaska - ADF&G

The information displayed on this map should be used for graphic display only. For official land status information, please refer to Cadastral Survey Plats, Master Title Plats, and case files.