TOWNSHIP 40 SOUTH RANGE 3 EAST OF THE WILLAMETTE MERIDIAN, OREGON

NO I

MEDFORD DISTRICT
JACKSON COUNTY

400s030es01.tif

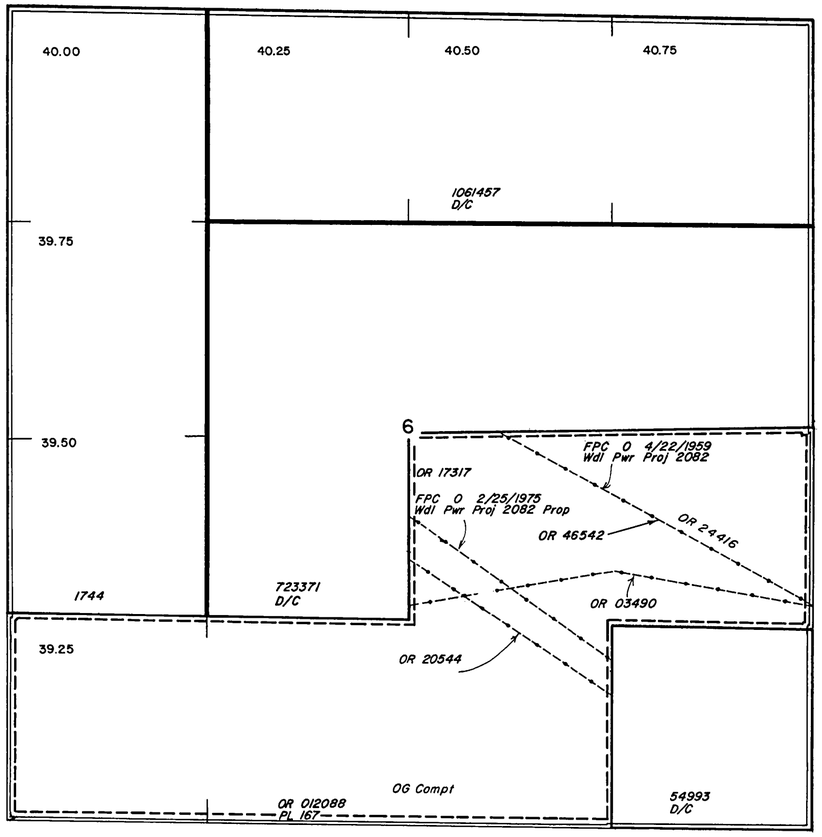

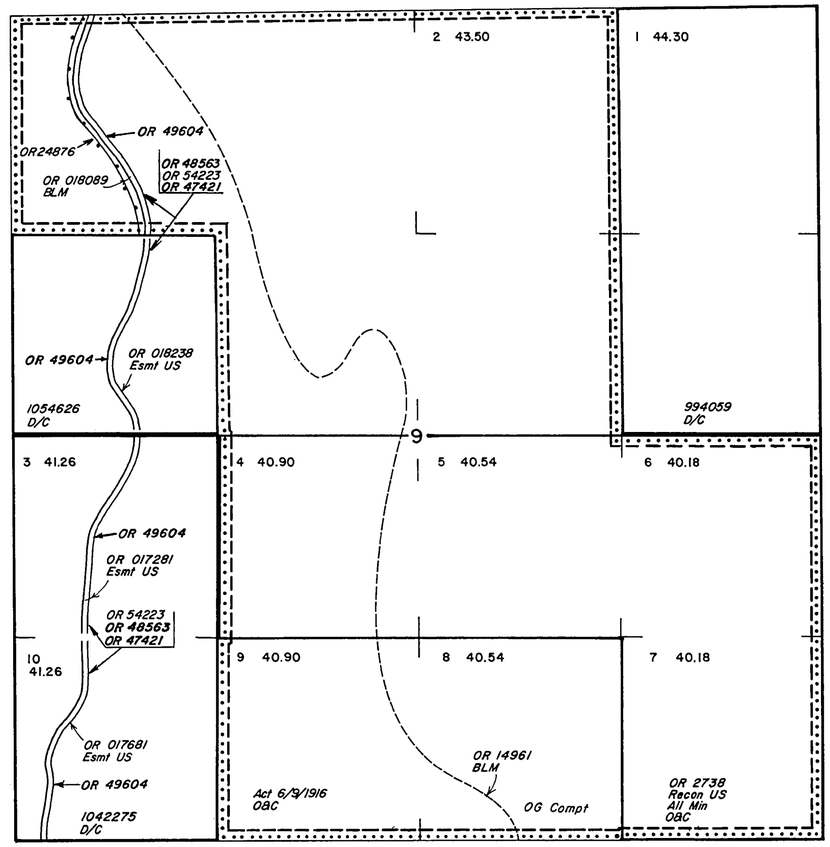

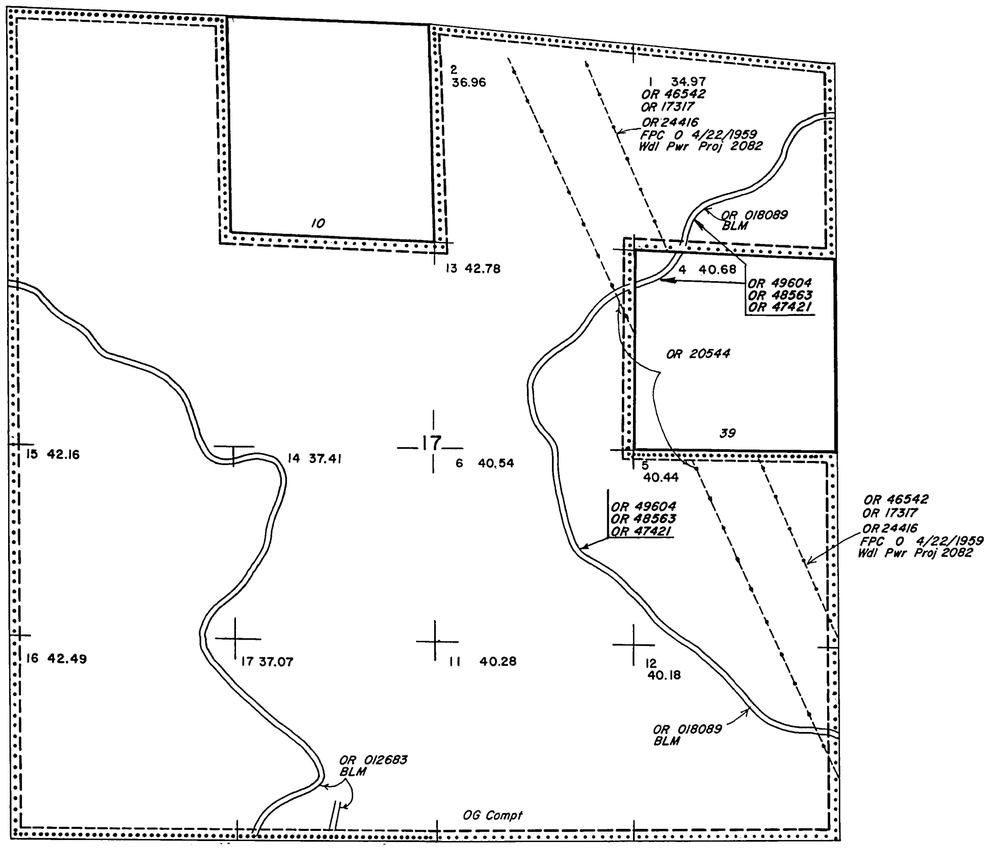

SCALE in Chains
5 0 5 10 20
330 0 330 660 1320
SCALE in Feet

STATUS OF PUBLIC DOMAIN LAND AND MINERAL TITLES

MTP/USE
SUPP Secs 6,9,17

INDEX TO SEGREGATED TRACTS				
RESURVEY	ORIGINAL SURVEY			
TRACT NO	T	R	SEC	SUBDIVISION

FOR ORDERS AFFECTING DISPOSAL OR USE OF UNIDENTIFIED LANDS WITHDRAWN FOR CLASSIFICATION, MINERAL, WATER AND/OR OTHER PUBLIC PURPOSES, REFER TO INDEX OF MISCELLANEOUS DOCUMENTS

WARNING STATEMENT

This plat is the Bureau's Record of Title, and should be used only as a graphic display of the township survey data. Records hereon do not reflect title changes which may have been affected by lateral movements of rivers or other bodies of water. Refer to the cadastral surveys for official survey information.

FILE REF 400s030es01.tif	AutoMAP2000/GTX RasterCAD 6.0	
CONVERT JPEG 04/29/2002	BY H GISCH	
LAST UPDATE 05/05/2003	BY D LEAVENWORTH	
POSTED TO PUBLIC RECORDS 05/16/2003		
SURVEYED TOWNSHIP		
SURVEYED COORDINATE SOURCE		
GCDB NAD 83 CURRENT TO	N/A	
IMAGE SOURCE	SCANNED ORIGINAL MTP	
PROJECTION	N/A	
COORDINATE ELEVATION	N/A	
SOURCE FOR METES & BOUNDS	N/A	
NOTES		
USE PLAT LSBL		

T 40 S
R 3 E