TOWNSHIP 22 SOUTH RANGE 10 WEST OF THE WILLAMETTE MERIDIAN, OREGON

COOS BAY DISTRICT

DOUGLAS COUNTY

220s100wu01.tif

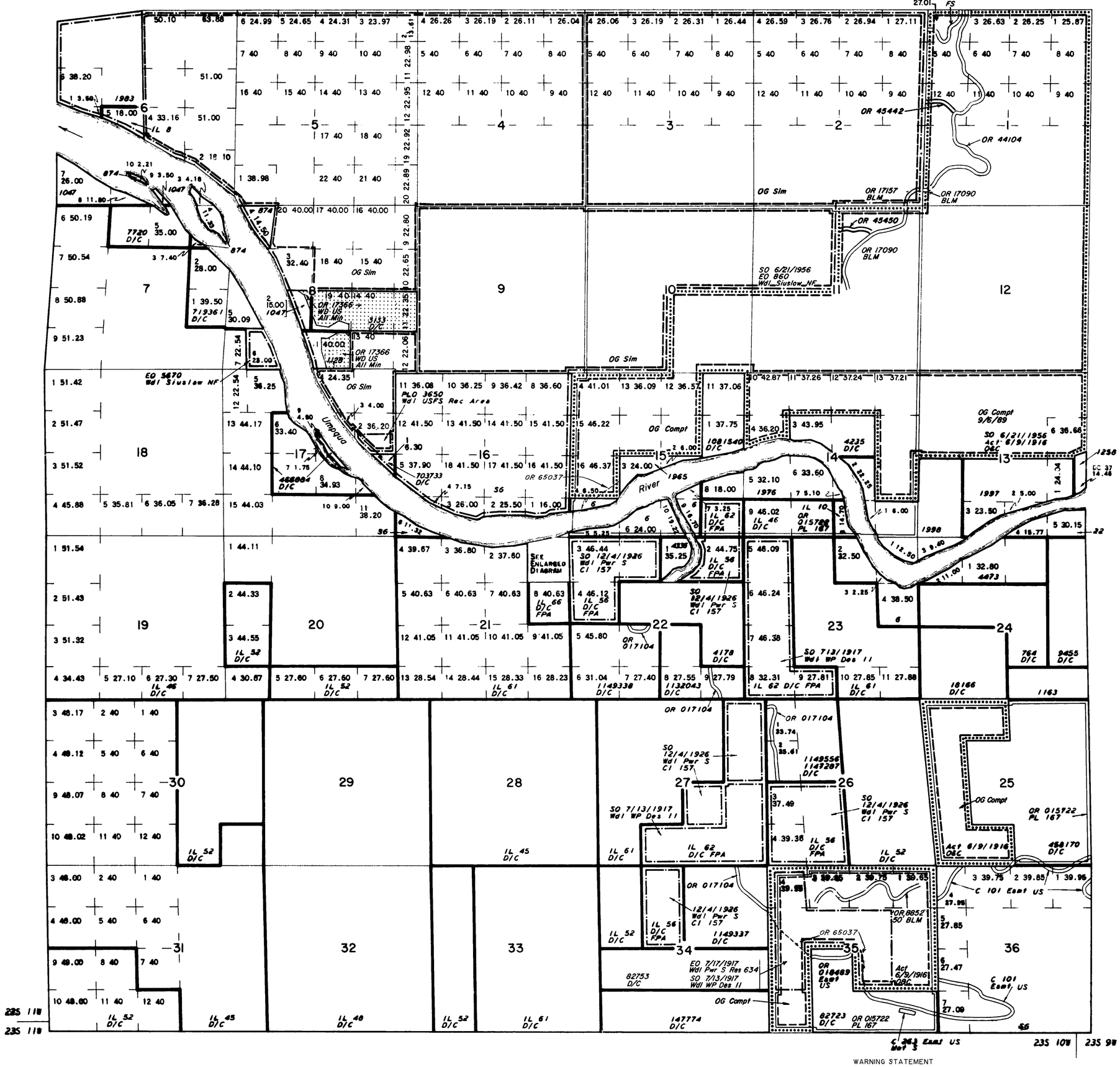

STATUS OF PUBLIC DOMAIN LAND AND MINERAL TITLES AND ACQUIRED LANDS

MT/USE PLAT

INDEX TO SEGREGATED TRACTS				
RESURVEY	ORIGINAL SURVEY			
TRACT NO	T	R	SEC	SUBDIVISION

FOR ORDERS AFFECTING DISPOSAL OR USE OF UNIDENTIFIED LANDS WITHDRAWN FOR CLASSIFICATION, MINERAL, WATER AND/OR OTHER PUBLIC PURPOSES, REFER TO INDEX OF MISCELLANEOUS DOCUMENTS.

SO 01/30/1929 Subj to Sec 24 FPA
Sec 35: Lot 4, SW¼NE¼, S½NW¼, NW¼SW¼, NW¼SE¼

SO 01/21/1931 Pwr S in Cl 157 SO 12/04/1926 open to IL subj to Sec 24 FPA
Sec 22: Lots 2,3,4, NE¼NW¼
Sec 26: Lots 3,4, E½SW¼
Sec 34: E½NW¼

SO 02/09/1931 WP Des II SO 06/13/1917 Pwr S Cl 157
SO 12/04/1926 open to IL Subj to Sec 24 FPA
Sec 15: SE¼SE¼
Sec 21: Part lots 1,8 outside Bdry Pwr Proj 605
Sec 23: Lots 5-9
Sec 27: E½NE¼, SE¼SW¼, SE¼

OR 015722 Det PL 167 (Act of Cong 07/23/1955) completed 03/17/1966, all PD surface mgmt by BLM

SCALE IN CHAINS

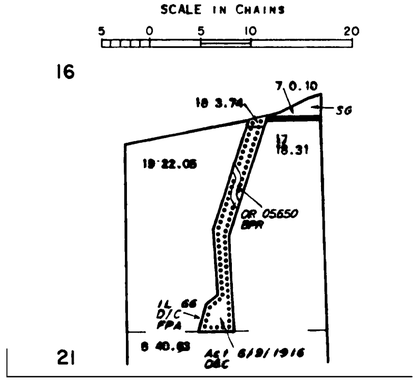

FILE REF: 220s100wu01.tif	ACAD Map2000/GTX RasterCAD 6.0
CONVERT JPEG: 04/18/2000	BY: H. GISCH
LAST UPDATE: 12/30/2008	BY: D. LEAVENWORTH
POSTED TO PUBLIC RECORDS: 12/31/2008	
SURVEYED TOWNSHIP	
SURVEYED COORDINATE SOURCE:	
GCDB NAD 83 CURRENT TO:	N/A
IMAGE SOURCE:	SCANNED ORIGINAL MTP
PROJECTION:	N/A
COORDINATE ELEVATION:	N/A
SOURCE FOR METES & BOUNDS:	N/A
NOTES:	
USE PLAT: Lsbl Min	

T. 22 S.
R. 10 W.

SCALE in Chains

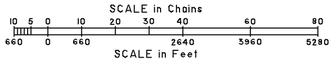

SCALE in Feet

WARNING STATEMENT

This plat is the Bureau's Record of Title, and should be used only as a graphic display of the township survey data. Records hereon do not reflect title changes which may have been affected by lateral movements of rivers or other bodies of water. Refer to the cadastral surveys for official survey information.